

Landing Road  
Landing Road  
Bronx, NY 10468

Inquiry Number: 4946149.3

May 24, 2017

## Certified Sanborn® Map Report



6 Armstrong Road, 4th floor  
Shelton, CT 06484  
Toll Free: 800.352.0050  
[www.edrnet.com](http://www.edrnet.com)

# Certified Sanborn® Map Report

05/24/17

**Site Name:**

Landing Road  
Landing Road  
Bronx, NY 10468  
EDR Inquiry # 4946149.3

**Client Name:**

TRC Environmental Consultants  
1430 Broadway  
New York, NY 10018  
Contact: Carla Stout



The Sanborn Library has been searched by EDR and maps covering the target property location as provided by TRC Environmental Consultants were identified for the years listed below. The Sanborn Library is the largest, most complete collection of fire insurance maps. The collection includes maps from Sanborn, Bromley, Perris & Browne, Hopkins, Barlow, and others. Only Environmental Data Resources Inc. (EDR) is authorized to grant rights for commercial reproduction of maps by the Sanborn Library LLC, the copyright holder for the collection. Results can be authenticated by visiting [www.edrnet.com/sanborn](http://www.edrnet.com/sanborn).

The Sanborn Library is continually enhanced with newly identified map archives. This report accesses all maps in the collection as of the day this report was generated.

## Certified Sanborn Results:

**Certification #** BE82-4DE7-A087  
**PO #** NA  
**Project** Exterior Street, Bronx, NY

**Maps Provided:**

2007	1996	1981	1922
2006	1995	1980	1914
2005	1993	1979	1900
2004	1992	1978	1896
2003	1991	1977	
2002	1989	1950	
2001	1986	1945	
1998	1984	1928	



Sanborn® Library search results

Certification #: BE82-4DE7-A087

The Sanborn Library includes more than 1.2 million fire insurance maps from Sanborn, Bromley, Perris & Browne, Hopkins, Barlow and others which track historical property usage in approximately 12,000 American cities and towns. Collections searched:

- Library of Congress
- University Publications of America
- EDR Private Collection

*The Sanborn Library LLC Since 1866™*

## Limited Permission To Make Copies

TRC Environmental Consultants (the client) is permitted to make up to FIVE photocopies of this Sanborn Map transmittal and each fire insurance map accompanying this report solely for the limited use of its customer. No one other than the client is authorized to make copies. Upon request made directly to an EDR Account Executive, the client may be permitted to make a limited number of additional photocopies. This permission is conditioned upon compliance by the client, its customer and their agents with EDR's copyright policy; a copy of which is available upon request.

### Disclaimer - Copyright and Trademark Notice

This Report contains certain information obtained from a variety of public and other sources reasonably available to Environmental Data Resources, Inc. It cannot be concluded from this Report that coverage information for the target and surrounding properties does not exist from other sources. NO WARRANTY EXPRESSED OR IMPLIED, IS MADE WHATSOEVER IN CONNECTION WITH THIS REPORT. ENVIRONMENTAL DATA RESOURCES, INC. SPECIFICALLY DISCLAIMS THE MAKING OF ANY SUCH WARRANTIES, INCLUDING WITHOUT LIMITATION, MERCHANTABILITY OR FITNESS FOR A PARTICULAR USE OR PURPOSE. ALL RISK IS ASSUMED BY THE USER. IN NO EVENT SHALL ENVIRONMENTAL DATA RESOURCES, INC. BE LIABLE TO ANYONE, WHETHER ARISING OUT OF ERRORS OR OMISSIONS, NEGLIGENCE, ACCIDENT OR ANY OTHER CAUSE, FOR ANY LOSS OF DAMAGE, INCLUDING, WITHOUT LIMITATION, SPECIAL, INCIDENTAL, CONSEQUENTIAL, OR EXEMPLARY DAMAGES. ANY LIABILITY ON THE PART OF ENVIRONMENTAL DATA RESOURCES, INC. IS STRICTLY LIMITED TO A REFUND OF THE AMOUNT PAID FOR THIS REPORT. Purchaser accepts this Report "AS IS". Any analyses, estimates, ratings, environmental risk levels or risk codes provided in this Report are provided for illustrative purposes only, and are not intended to provide, nor should they be interpreted as providing any facts regarding, or prediction or forecast of, any environmental risk for any property. Only a Phase I Environmental Site Assessment performed by an environmental professional can provide information regarding the environmental risk for any property. Additionally, the information provided in this Report is not to be construed as legal advice.

Copyright 2017 by Environmental Data Resources, Inc. All rights reserved. Reproduction in any media or format, in whole or in part, of any report or map of Environmental Data Resources, Inc., or its affiliates, is prohibited without prior written permission.

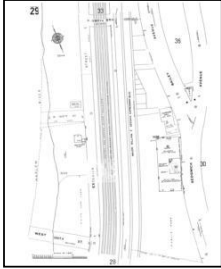
EDR and its logos (including Sanborn and Sanborn Map) are trademarks of Environmental Data Resources, Inc. or its affiliates. All other trademarks used herein are the property of their respective owners.

## Sanborn Sheet Key

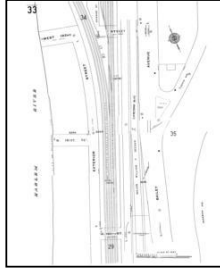
This Certified Sanborn Map Report is based upon the following Sanborn Fire Insurance map sheets.



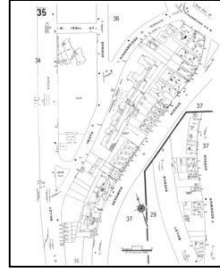
### 2007 Source Sheets



Volume 14, Sheet 29  
2007

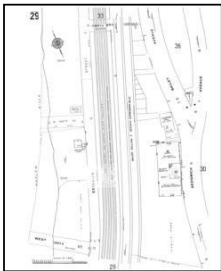


Volume 14, Sheet 33  
2007

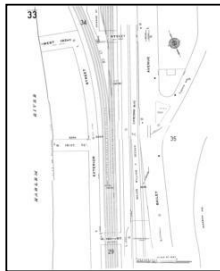


Volume 14, Sheet 35  
2007

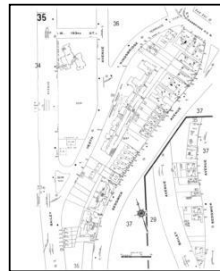
### 2006 Source Sheets



Volume 14, Sheet 29  
2006

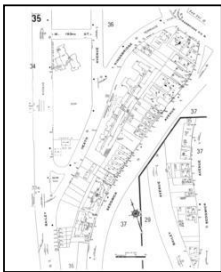


Volume 14, Sheet 33  
2006

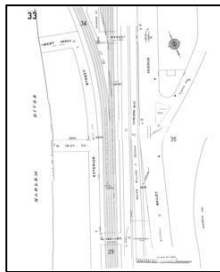


Volume 14, Sheet 35  
2006

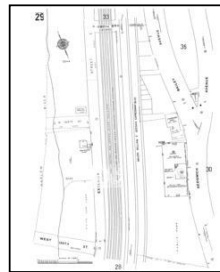
### 2005 Source Sheets



Volume 14, Sheet 35  
2005

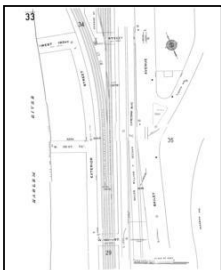


Volume 14, Sheet 33  
2005

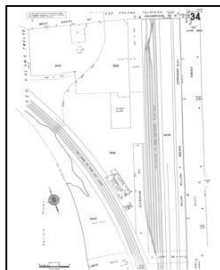


Volume 14, Sheet 29  
2005

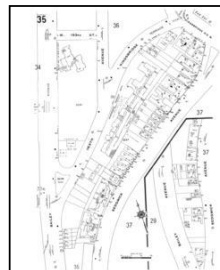
### 2004 Source Sheets



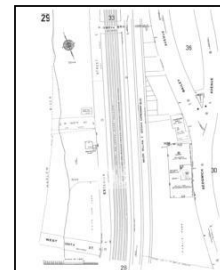
Volume 14, Sheet 33  
2004



Volume 14, Sheet 34  
2004



Volume 14, Sheet 35  
2004



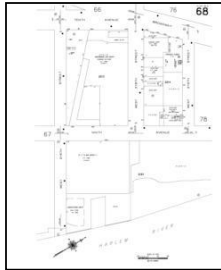
Volume 14, Sheet 29  
2004

## Sanborn Sheet Key

This Certified Sanborn Map Report is based upon the following Sanborn Fire Insurance map sheets.

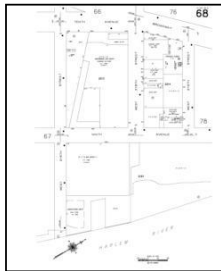


### 2004 Source Sheets

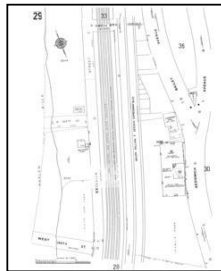


Volume 12S, Sheet 68  
2004

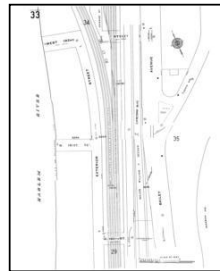
### 2003 Source Sheets



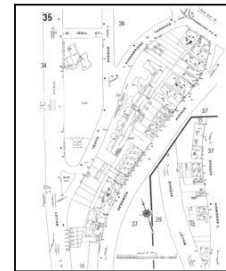
Volume 12S, Sheet 68  
2003



Volume 14, Sheet 29  
2003

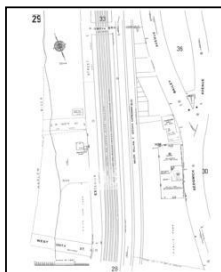


Volume 14, Sheet 33  
2003

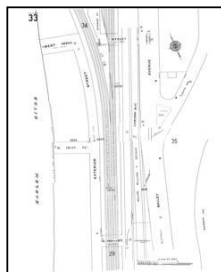


Volume 14, Sheet 35  
2003

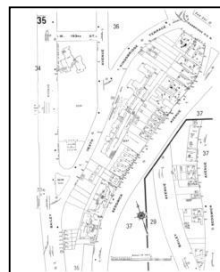
### 2002 Source Sheets



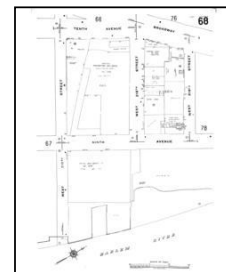
Volume 14, Sheet 29  
2002



Volume 14, Sheet 33  
2002

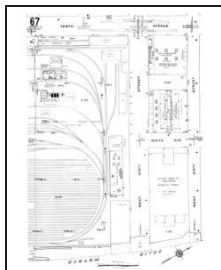


Volume 14, Sheet 35  
2002

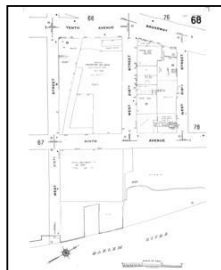


Volume 12S, Sheet 68  
2002

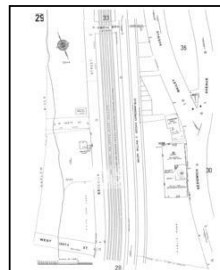
### 2001 Source Sheets



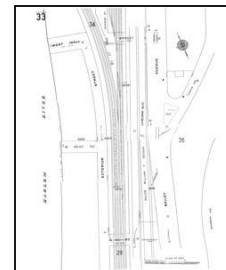
Volume 12S, Sheet 67  
2001



Volume 12S, Sheet 68  
2001



Volume 14, Sheet 29  
2001



Volume 14, Sheet 33  
2001

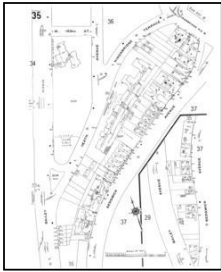


## Sanborn Sheet Key

This Certified Sanborn Map Report is based upon the following Sanborn Fire Insurance map sheets.

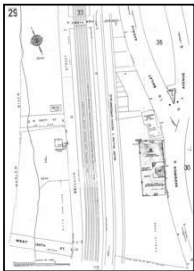


### 2001 Source Sheets

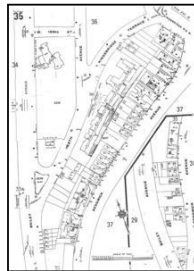


Volume 14, Sheet 35  
2001

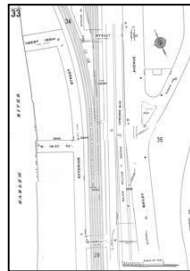
### 1998 Source Sheets



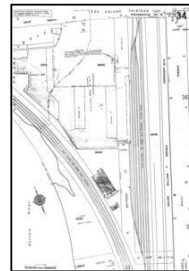
Volume 14, Sheet 29  
1998



Volume 14, Sheet 35  
1998



Volume 14, Sheet 33  
1998

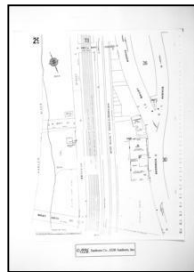


Volume 14, Sheet 34  
1998

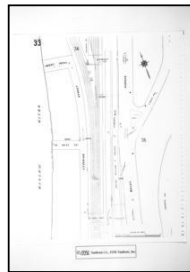
### 1996 Source Sheets



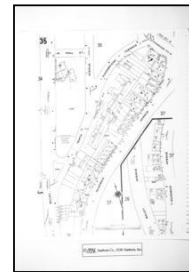
Volume 12, Sheet 68  
1996



Volume 14, Sheet 29  
1996




Volume 14, Sheet 33  
1996

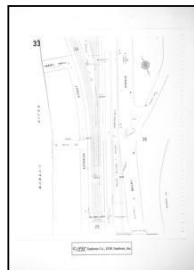


Volume 14, Sheet 35  
1996

### 1995 Source Sheets



Volume 14, Sheet 29  
1995



Volume 14, Sheet 33  
1995



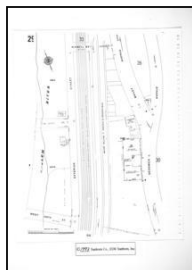
Volume 14, Sheet 35  
1995

**Sanborn Sheet Key**

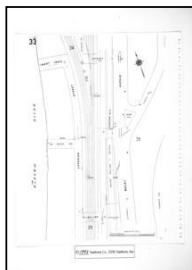
This Certified Sanborn Map Report is based upon the following Sanborn Fire Insurance map sheets.



**1993 Source Sheets**



Volume 14, Sheet 29  
1993

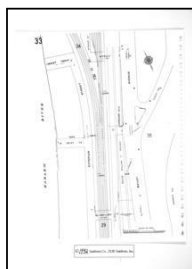


Volume 14, Sheet 33  
1993

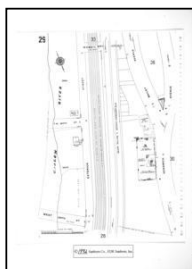


Volume 14, Sheet 35  
1993

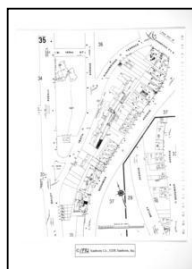
**1992 Source Sheets**



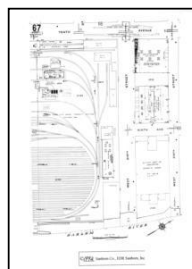
Volume 14, Sheet 33  
1992



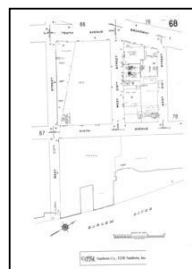
Volume 14, Sheet 29  
1992



Volume 14, Sheet 35  
1992




Volume 12, Sheet 67  
1992

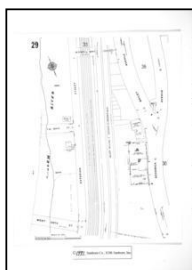


Volume 12, Sheet 68  
1992

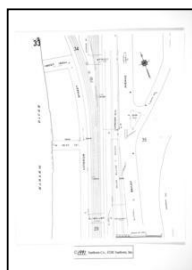
**1991 Source Sheets**



Volume 12, Sheet 67  
1991



Volume 14, Sheet 29  
1991

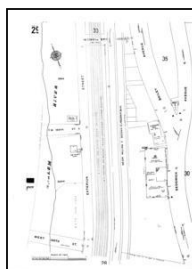


Volume 14, Sheet 33  
1991

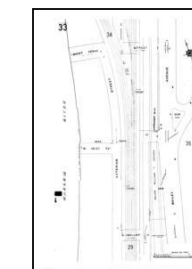


Volume 14, Sheet 35  
1991

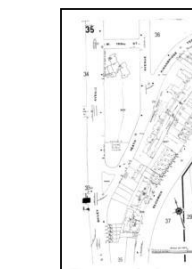
**1989 Source Sheets**




Volume 14, Sheet 29  
1989



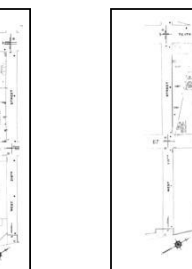
Volume 14, Sheet 33  
1989



Volume 14, Sheet 35  
1989



Volume 12, Sheet 67  
1989



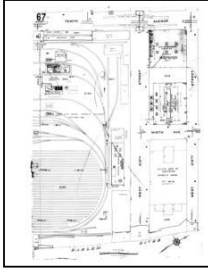
Volume 12, Sheet 68  
1989

## Sanborn Sheet Key

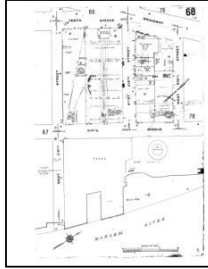
This Certified Sanborn Map Report is based upon the following Sanborn Fire Insurance map sheets.



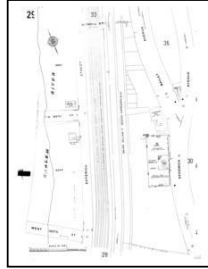
### 1986 Source Sheets



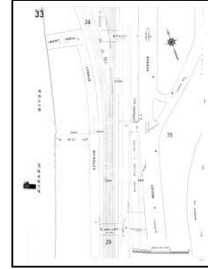
Volume 12, Sheet 67  
1986



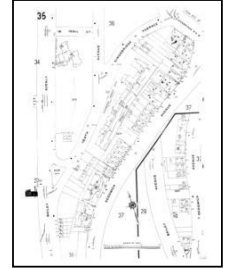
Volume 12, Sheet 68  
1986



Volume 14, Sheet 29  
1986

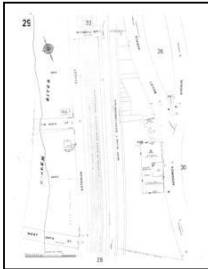


Volume 14, Sheet 33  
1986

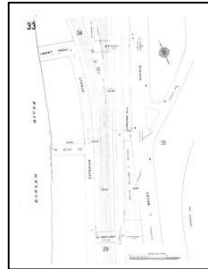


Volume 14, Sheet 35  
1986

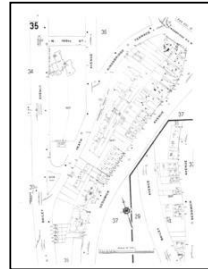
### 1984 Source Sheets



Volume 14, Sheet 29  
1984




Volume 14, Sheet 33  
1984



Volume 14, Sheet 35  
1984

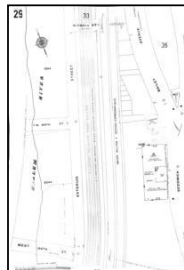
### 1981 Source Sheets



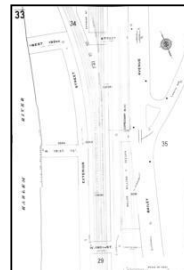
Volume 12, Sheet 67  
1981



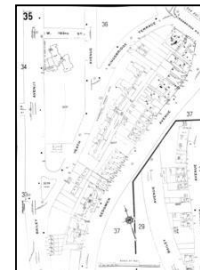
Volume 12, Sheet 68  
1981



Volume 14, Sheet 29  
1981

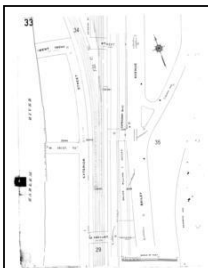


Volume 14, Sheet 33  
1981

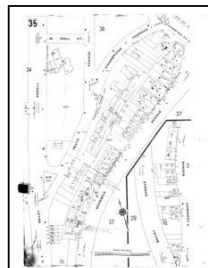


Volume 14, Sheet 35  
1981

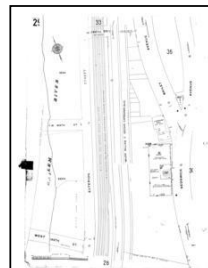
### 1980 Source Sheets




Volume 14, Sheet 33  
1980



Volume 14, Sheet 35  
1980



Volume 14, Sheet 29  
1980



Volume 12, Sheet 67  
1980




Volume 12, Sheet 68  
1980

## Sanborn Sheet Key

This Certified Sanborn Map Report is based upon the following Sanborn Fire Insurance map sheets.



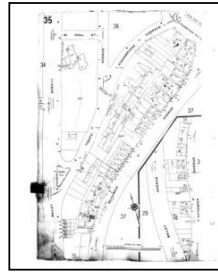
### 1979 Source Sheets



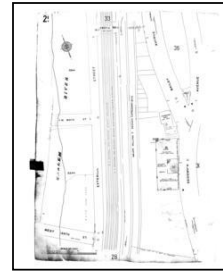
Volume 12, Sheet 67  
1979



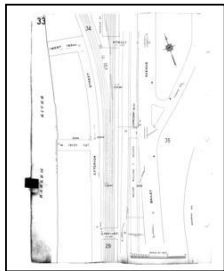
Volume 12, Sheet 68  
1979



Volume 14, Sheet 35  
1979

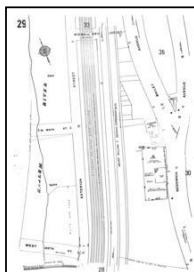


Volume 14, Sheet 29  
1979

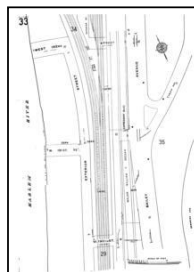


Volume 14, Sheet 33  
1979

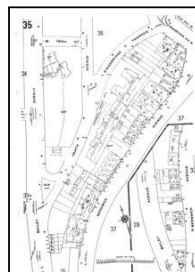
### 1978 Source Sheets



Volume 14, Sheet 29  
1978

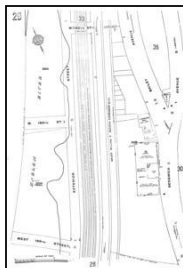


Volume 14, Sheet 33  
1978

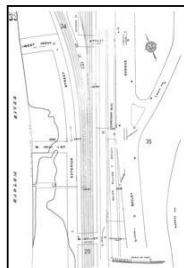


Volume 14, Sheet 35  
1978

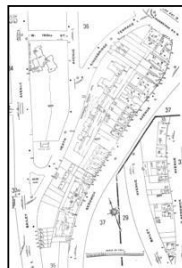
### 1977 Source Sheets



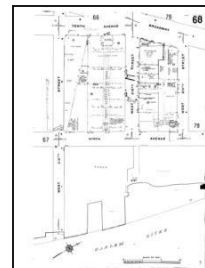
Volume 14, Sheet 29  
1977



Volume 14, Sheet 33  
1977



Volume 14, Sheet 35  
1977




Volume 12, Sheet 68  
1977

## Sanborn Sheet Key

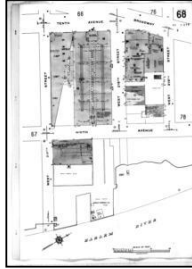
This Certified Sanborn Map Report is based upon the following Sanborn Fire Insurance map sheets.



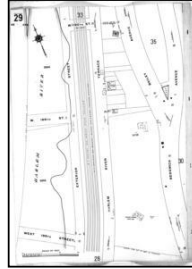
### 1950 Source Sheets



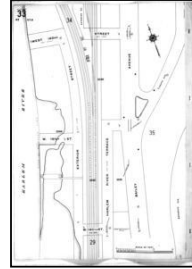
Volume 12, Sheet 67  
1950



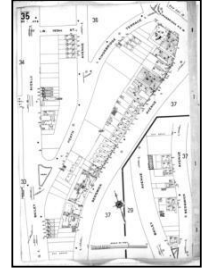
Volume 12, Sheet 68  
1950



Volume 14, Sheet 29  
1950

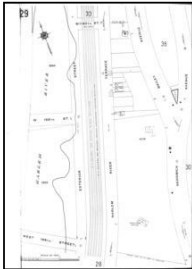


Volume 14, Sheet 33  
1950

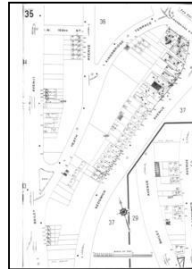


Volume 14, Sheet 35  
1950

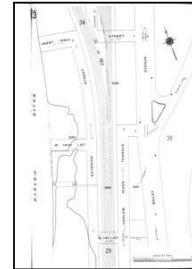
### 1945 Source Sheets



Volume 14, Sheet 29  
1945



Volume 14, Sheet 35  
1945



Volume 14, Sheet 33  
1945

### 1928 Source Sheets



Volume Pier Maps, Sheet 28  
1928

### 1922 Source Sheets



Volume Pier Maps, Sheet 28  
1922

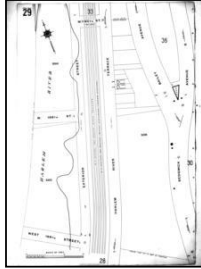


## Sanborn Sheet Key

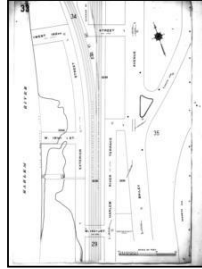
This Certified Sanborn Map Report is based upon the following Sanborn Fire Insurance map sheets.



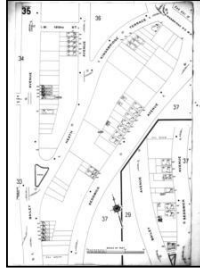
### 1914 Source Sheets



Volume 14, Sheet 29  
1914



Volume 14, Sheet 33  
1914



Volume 14, Sheet 35  
1914

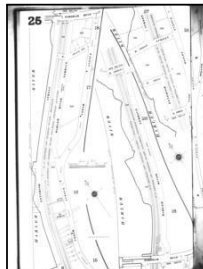
### 1900 Source Sheets



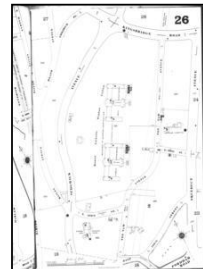
Volume 12, Sheet 26  
1900



Volume 12, Sheet 24  
1900

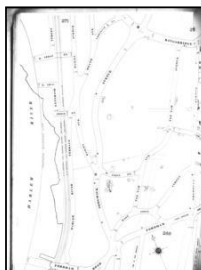


Volume 13, Sheet 25  
1900



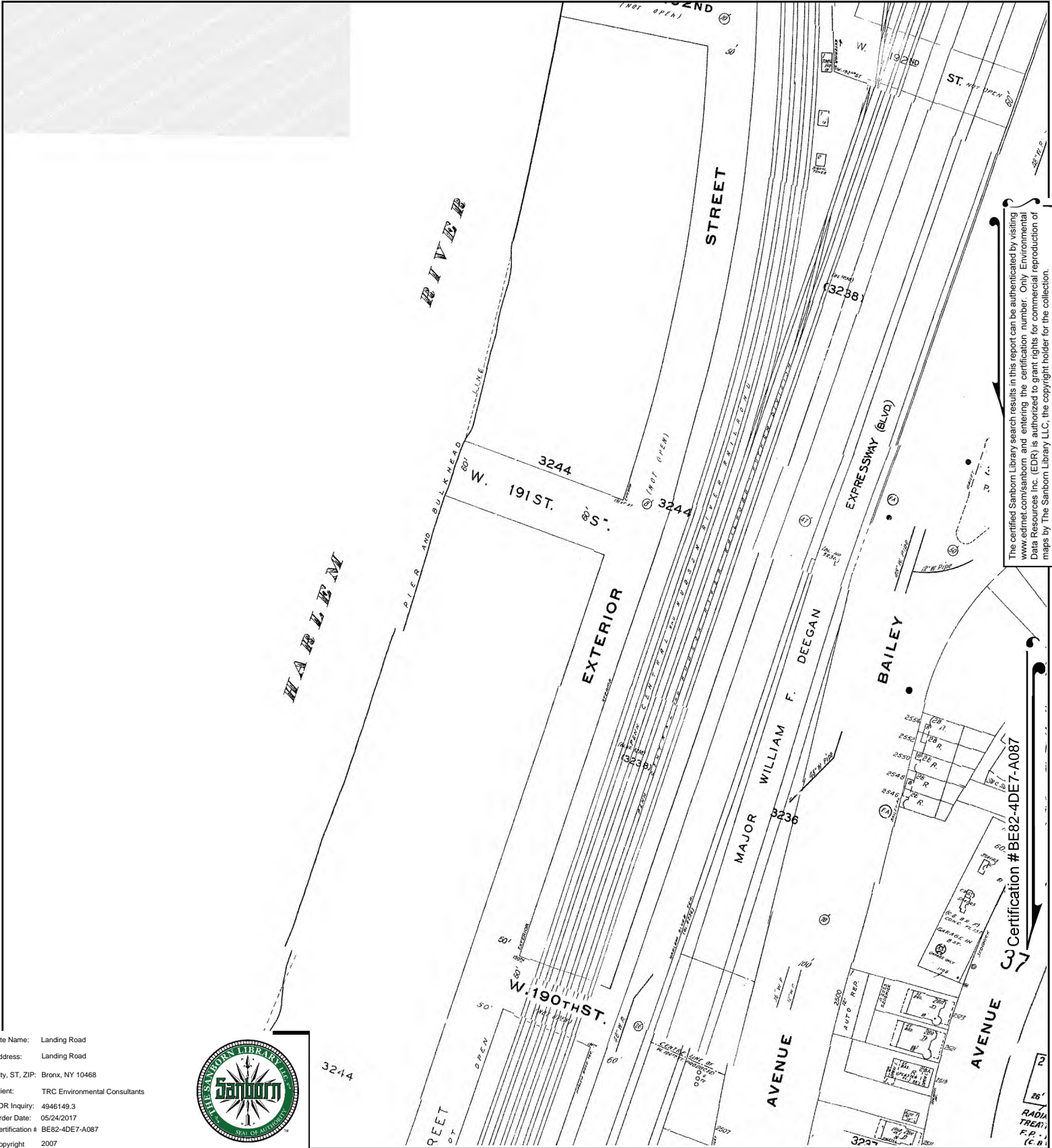
Volume 13, Sheet 26  
1900

### 1896 Source Sheets



Volume 12, Sheet 266.5  
1896





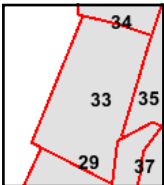
The certified Sanborn Library search results in this report can be authenticated by visiting [www.edrnet.com/sanborn](http://www.edrnet.com/sanborn) and entering the certification number. Only Environmental Data Resources Inc. (EDR) is authorized to grant rights for commercial reproduction of maps by The Sanborn Library LLC, the copyright holder for the collection.

Certification # BE82-4DE7-A087

Site Name: Landing Road  
 Address: Landing Road  
 City, ST, ZIP: Bronx, NY 10468  
 Client: TRC Environmental Consultants  
 EDR Inquiry: 4946149.3  
 Order Date: 05/24/2017  
 Certification # BE82-4DE7-A087  
 Copyright 2007

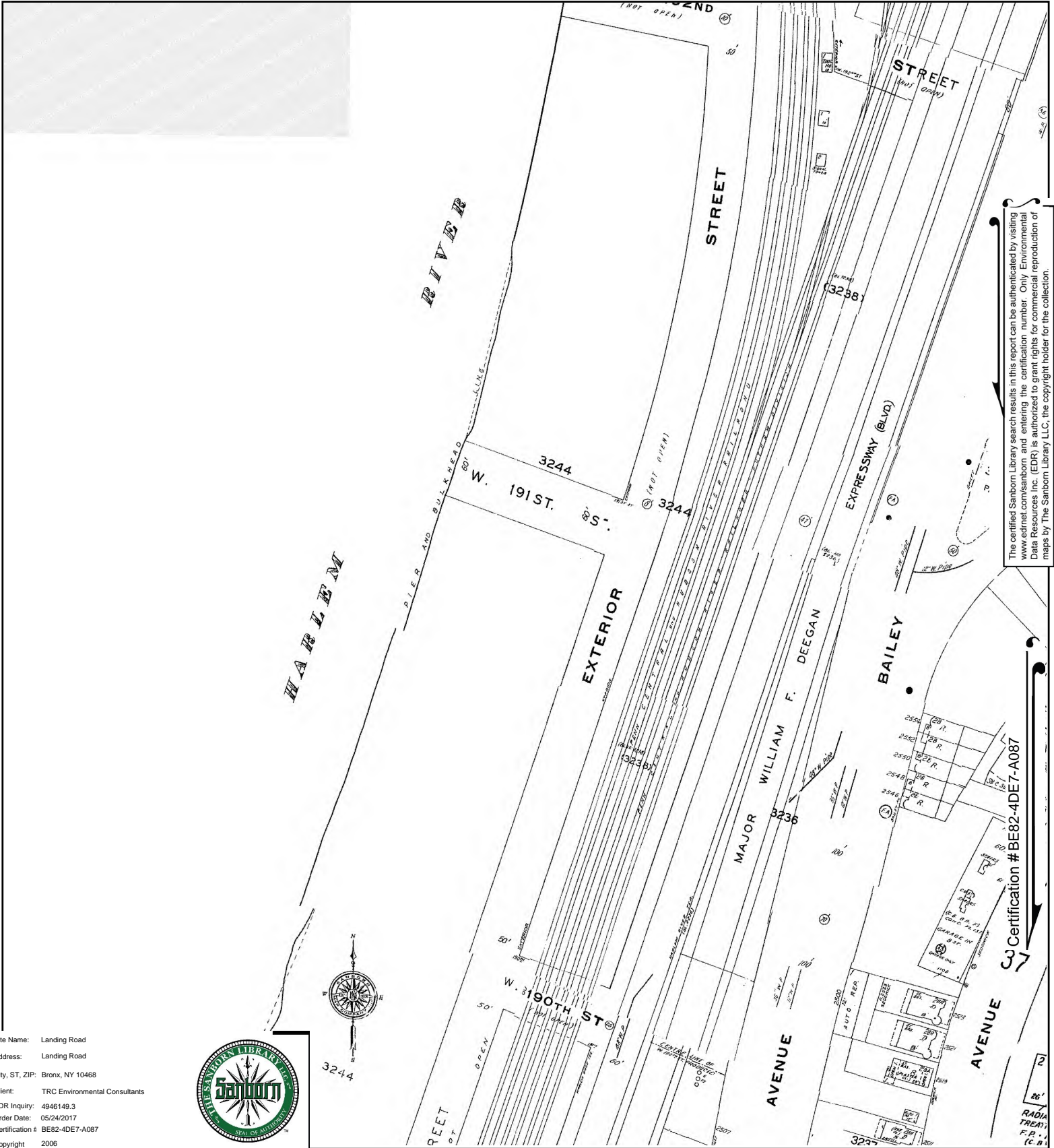


This Certified Sanborn Map combines the following sheets.  
 Outlined areas indicate map sheets within the collection.



Volume 14, Sheet 35  
 Volume 14, Sheet 33  
 Volume 14, Sheet 29





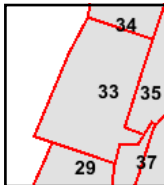
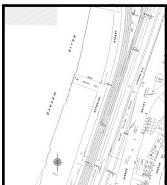
The certified Sanborn Library search results in this report can be authenticated by visiting [www.edrnet.com/sanborn](http://www.edrnet.com/sanborn) and entering the certification number. Only Environmental Data Resources Inc. (EDR) is authorized to grant rights for commercial reproduction of maps by The Sanborn Library LLC, the copyright holder for the collection.

Certification # BE82-4DE7-A087

Site Name: Landing Road  
 Address: Landing Road  
 City, ST, ZIP: Bronx, NY 10468  
 Client: TRC Environmental Consultants  
 EDR Inquiry: 4946149.3  
 Order Date: 05/24/2017  
 Certification # BE82-4DE7-A087  
 Copyright 2006



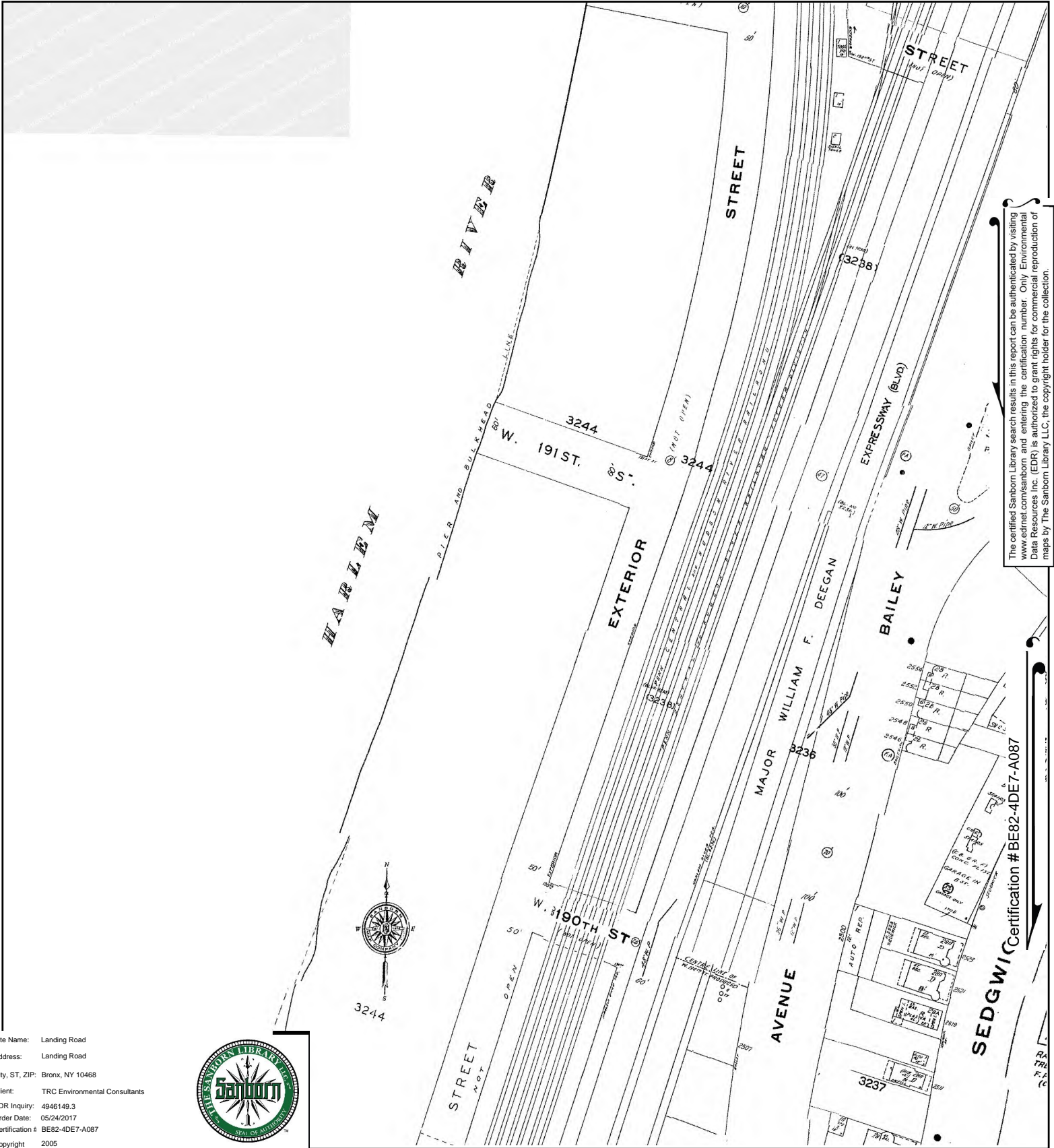
This Certified Sanborn Map combines the following sheets. Outlined areas indicate map sheets within the collection.



Volume 14, Sheet 35  
 Volume 14, Sheet 33  
 Volume 14, Sheet 29

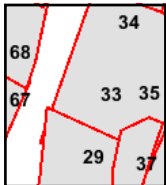
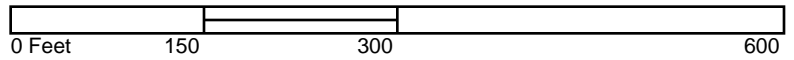






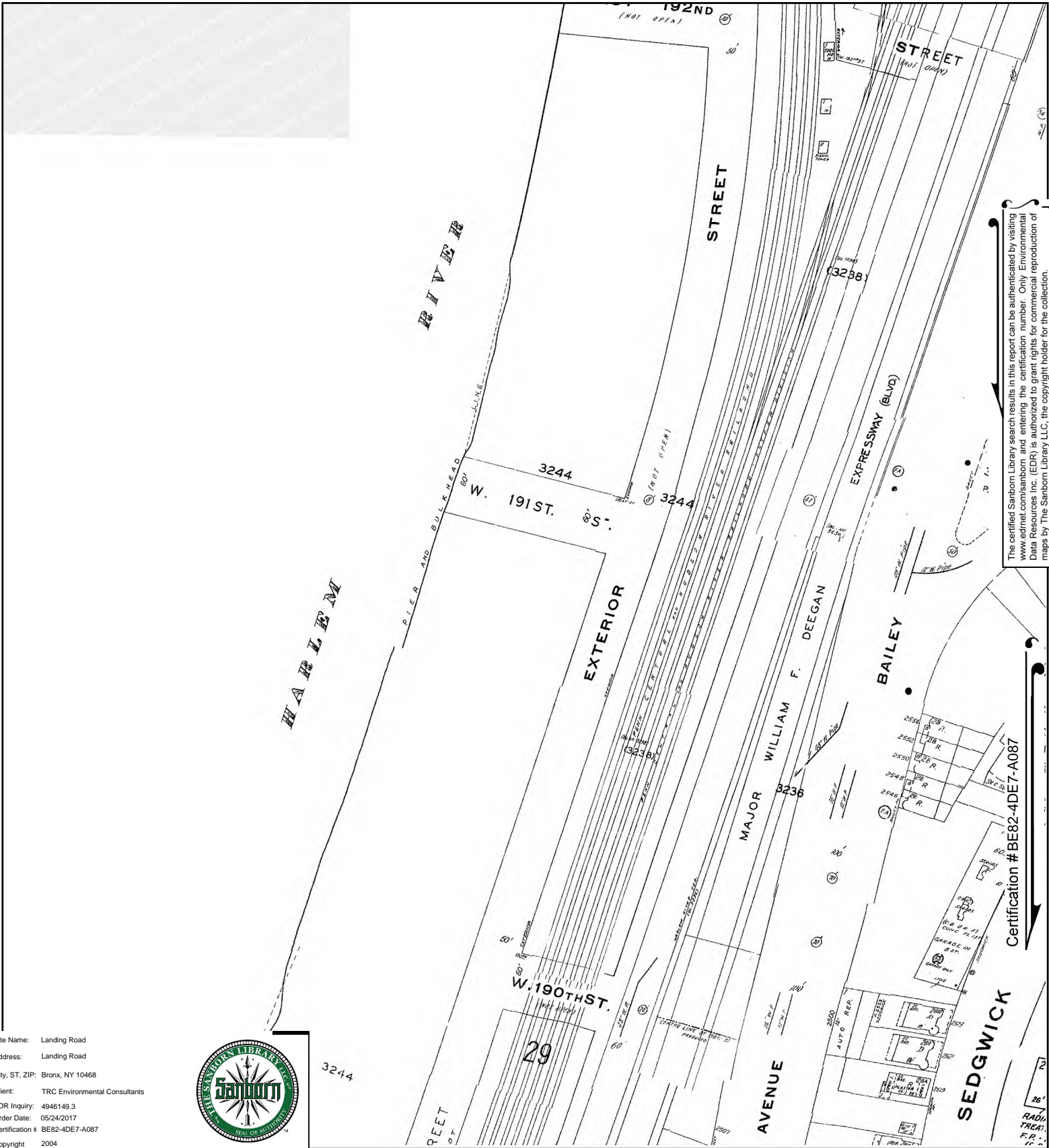
The certified Sanborn Library search results in this report can be authenticated by visiting [www.edrnet.com/sanborn](http://www.edrnet.com/sanborn) and entering the certification number. Only Environmental Data Resources Inc. (EDR) is authorized to grant rights for commercial reproduction of maps by The Sanborn Library LLC, the copyright holder for the collection.

This Certified Sanborn Map combines the following sheets. Outlined areas indicate map sheets within the collection.



Volume 14, Sheet 29  
 Volume 14, Sheet 33  
 Volume 14, Sheet 35





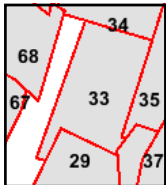
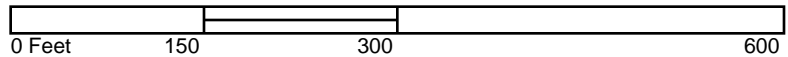
The certified Sanborn Library search results in this report can be authenticated by visiting [www.edrnet.com/sanborn](http://www.edrnet.com/sanborn) and entering the certification number. Only Environmental Data Resources Inc. (EDR) is authorized to grant rights for commercial reproduction of maps by The Sanborn Library LLC, the copyright holder for the collection.

Certification # BE82-4DE7-A087

Site Name: Landing Road  
 Address: Landing Road  
 City, ST, ZIP: Bronx, NY 10468  
 Client: TRC Environmental Consultants  
 EDR Inquiry: 4946149.3  
 Order Date: 05/24/2017  
 Certification # BE82-4DE7-A087  
 Copyright 2004



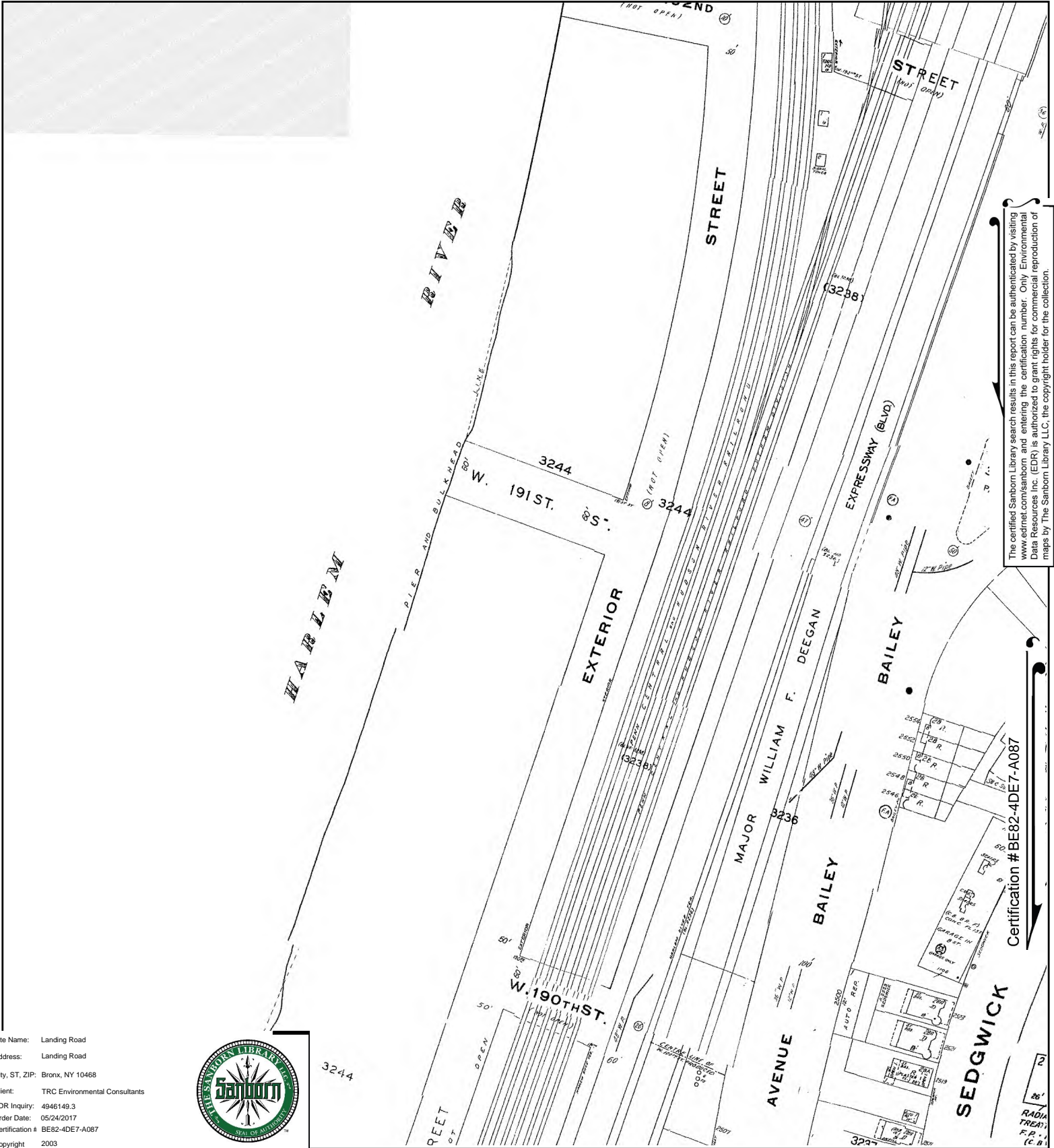
This Certified Sanborn Map combines the following sheets. Outlined areas indicate map sheets within the collection.



Volume 12S, Sheet 68  
 Volume 14, Sheet 29  
 Volume 14, Sheet 35  
 Volume 14, Sheet 34  
 Volume 14, Sheet 33







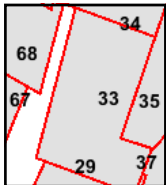
The certified Sanborn Library search results in this report can be authenticated by visiting [www.edrnet.com/sanborn](http://www.edrnet.com/sanborn) and entering the certification number. Only Environmental Data Resources Inc. (EDR) is authorized to grant rights for commercial reproduction of maps by The Sanborn Library LLC, the copyright holder for the collection.

Certification # BE82-4DE7-A087

Site Name: Landing Road  
 Address: Landing Road  
 City, ST, ZIP: Bronx, NY 10468  
 Client: TRC Environmental Consultants  
 EDR Inquiry: 4946149.3  
 Order Date: 05/24/2017  
 Certification # BE82-4DE7-A087  
 Copyright 2003

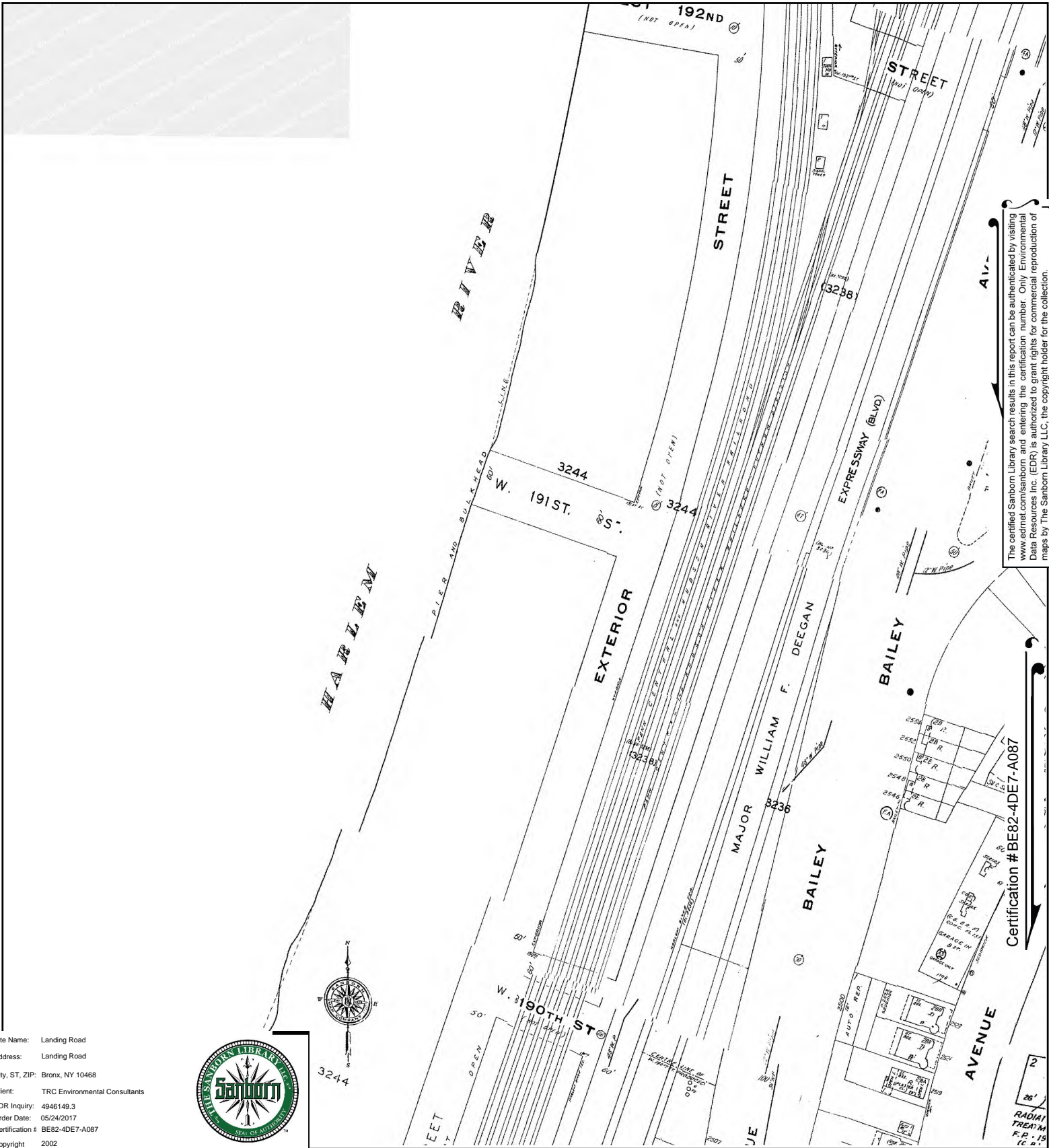


This Certified Sanborn Map combines the following sheets.  
 Outlined areas indicate map sheets within the collection.



Volume 14, Sheet 35  
 Volume 14, Sheet 33  
 Volume 14, Sheet 29  
 Volume 12S, Sheet 68





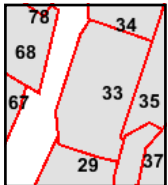
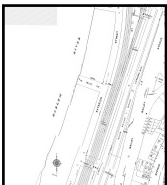
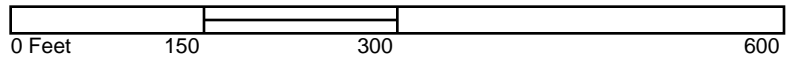
The certified Sanborn Library search results in this report can be authenticated by visiting [www.edrnet.com/sanborn](http://www.edrnet.com/sanborn) and entering the certification number. Only Environmental Data Resources Inc. (EDR) is authorized to grant rights for commercial reproduction of maps by The Sanborn Library LLC, the copyright holder for the collection.

Certification # BE82-4DE7-A087

Site Name: Landing Road  
 Address: Landing Road  
 City, ST, ZIP: Bronx, NY 10468  
 Client: TRC Environmental Consultants  
 EDR Inquiry: 4946149.3  
 Order Date: 05/24/2017  
 Certification # BE82-4DE7-A087  
 Copyright 2002



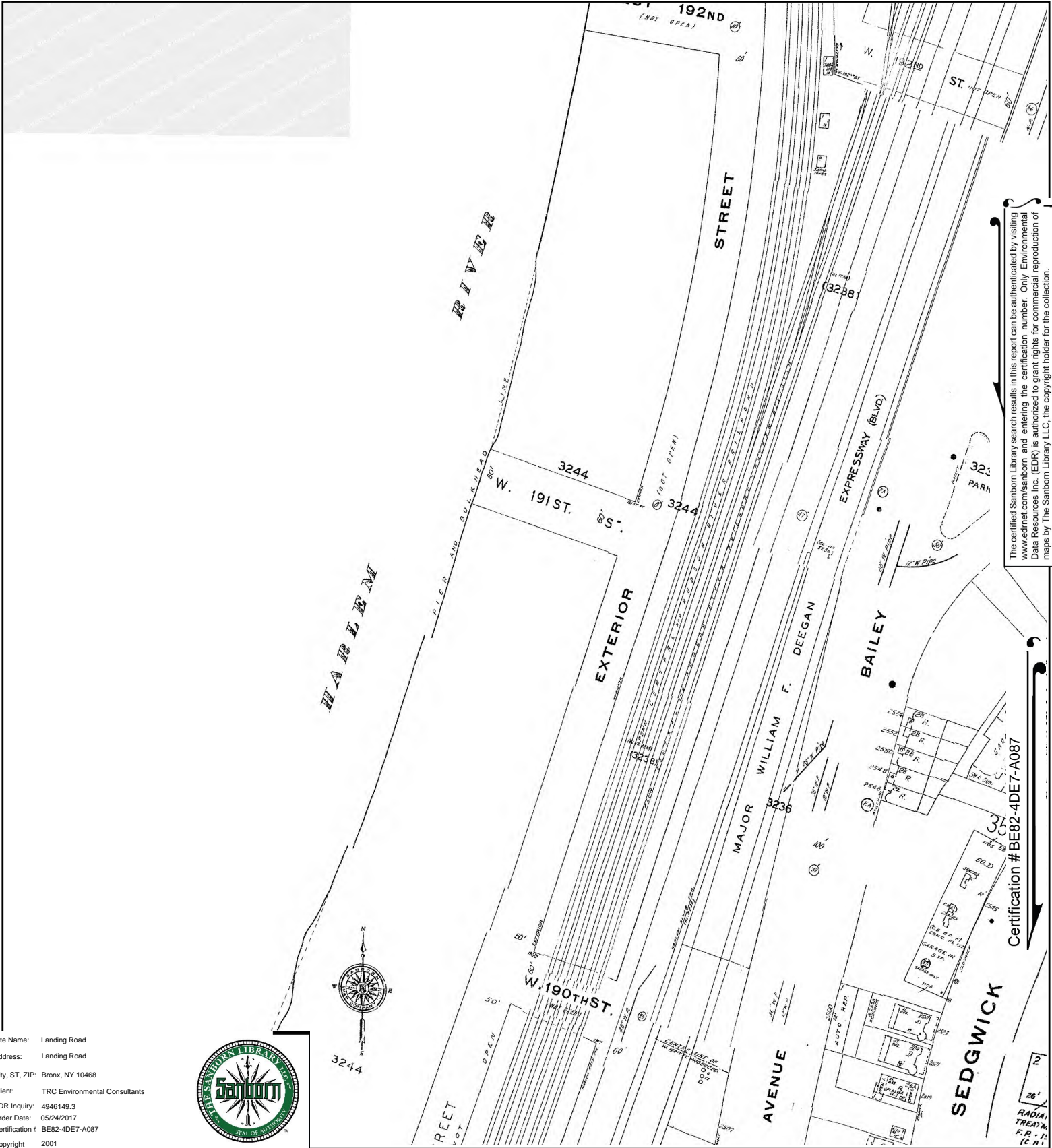
This Certified Sanborn Map combines the following sheets. Outlined areas indicate map sheets within the collection.



Volume 12S, Sheet 68  
 Volume 14, Sheet 35  
 Volume 14, Sheet 33  
 Volume 14, Sheet 29





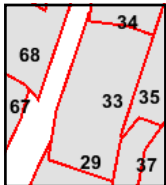


The certified Sanborn Library search results in this report can be authenticated by visiting [www.edrnet.com/sanborn](http://www.edrnet.com/sanborn) and entering the certification number. Only Environmental Data Resources Inc. (EDR) is authorized to grant rights for commercial reproduction of maps by The Sanborn Library LLC, the copyright holder for the collection.

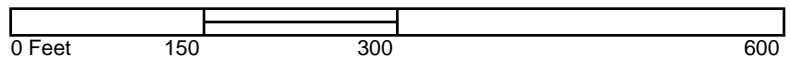
Site Name: Landing Road  
 Address: Landing Road  
 City, ST, ZIP: Bronx, NY 10468  
 Client: TRC Environmental Consultants  
 EDR Inquiry: 4946149.3  
 Order Date: 05/24/2017  
 Certification # BE82-4DE7-A087  
 Copyright 2001

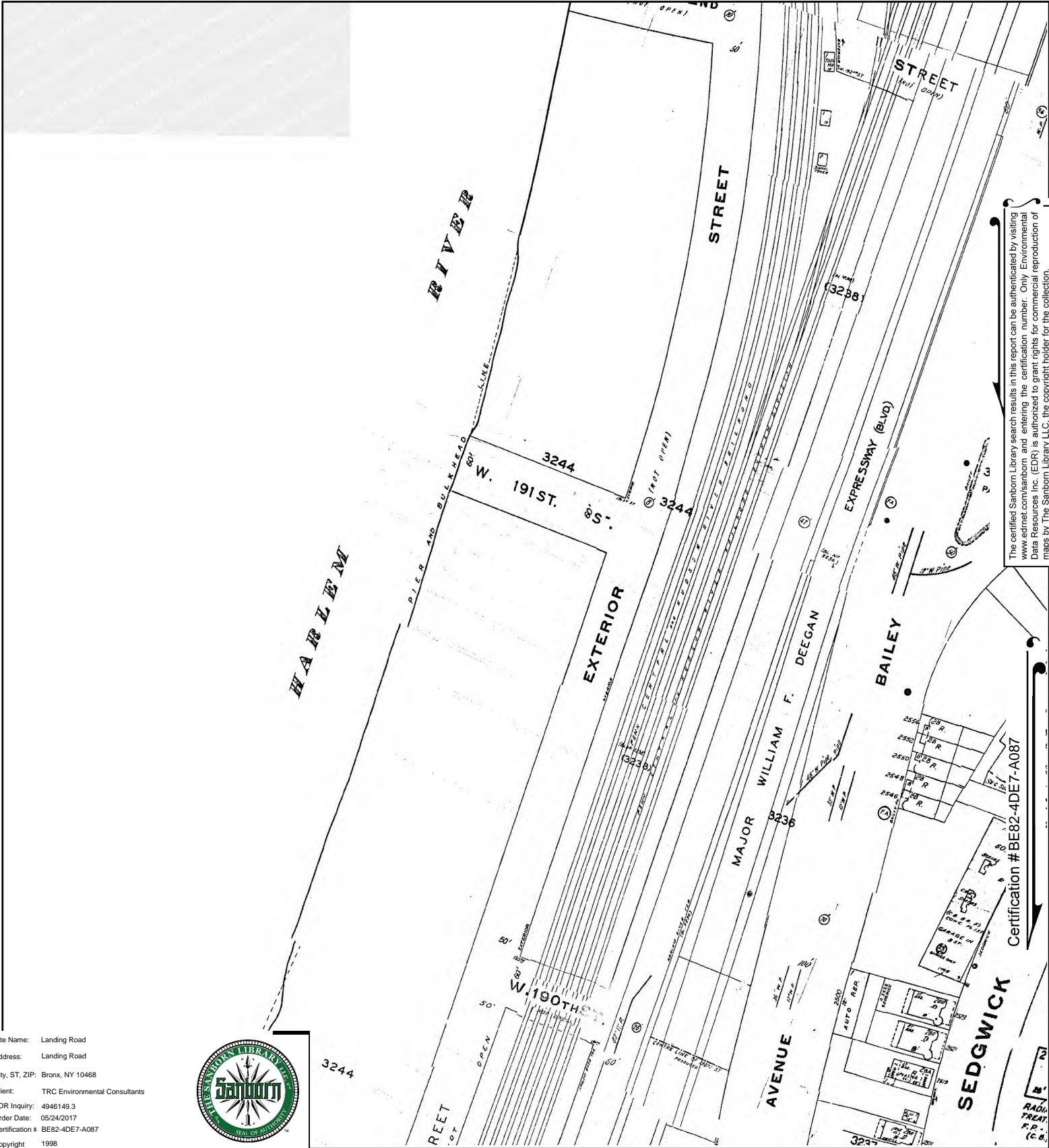


This Certified Sanborn Map combines the following sheets. Outlined areas indicate map sheets within the collection.



Volume 14, Sheet 35  
 Volume 14, Sheet 33  
 Volume 14, Sheet 29  
 Volume 12S, Sheet 68  
 Volume 12S, Sheet 67



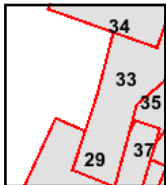
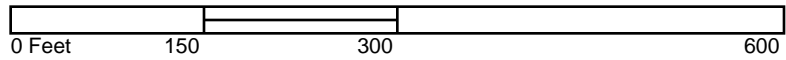


The certified Sanborn Library search results in this report can be authenticated by visiting [www.edrnet.com/sanborn](http://www.edrnet.com/sanborn) and entering the certification number. Only Environmental Data Resources Inc. (EDR) is authorized to grant rights for commercial reproduction of maps by The Sanborn Library LLC, the copyright holder for the collection.

Site Name: Landing Road  
 Address: Landing Road  
 City, ST, ZIP: Bronx, NY 10468  
 Client: TRC Environmental Consultants  
 EDR Inquiry: 4946149.3  
 Order Date: 05/24/2017  
 Certification # BE82-4DE7-A087  
 Copyright 1998



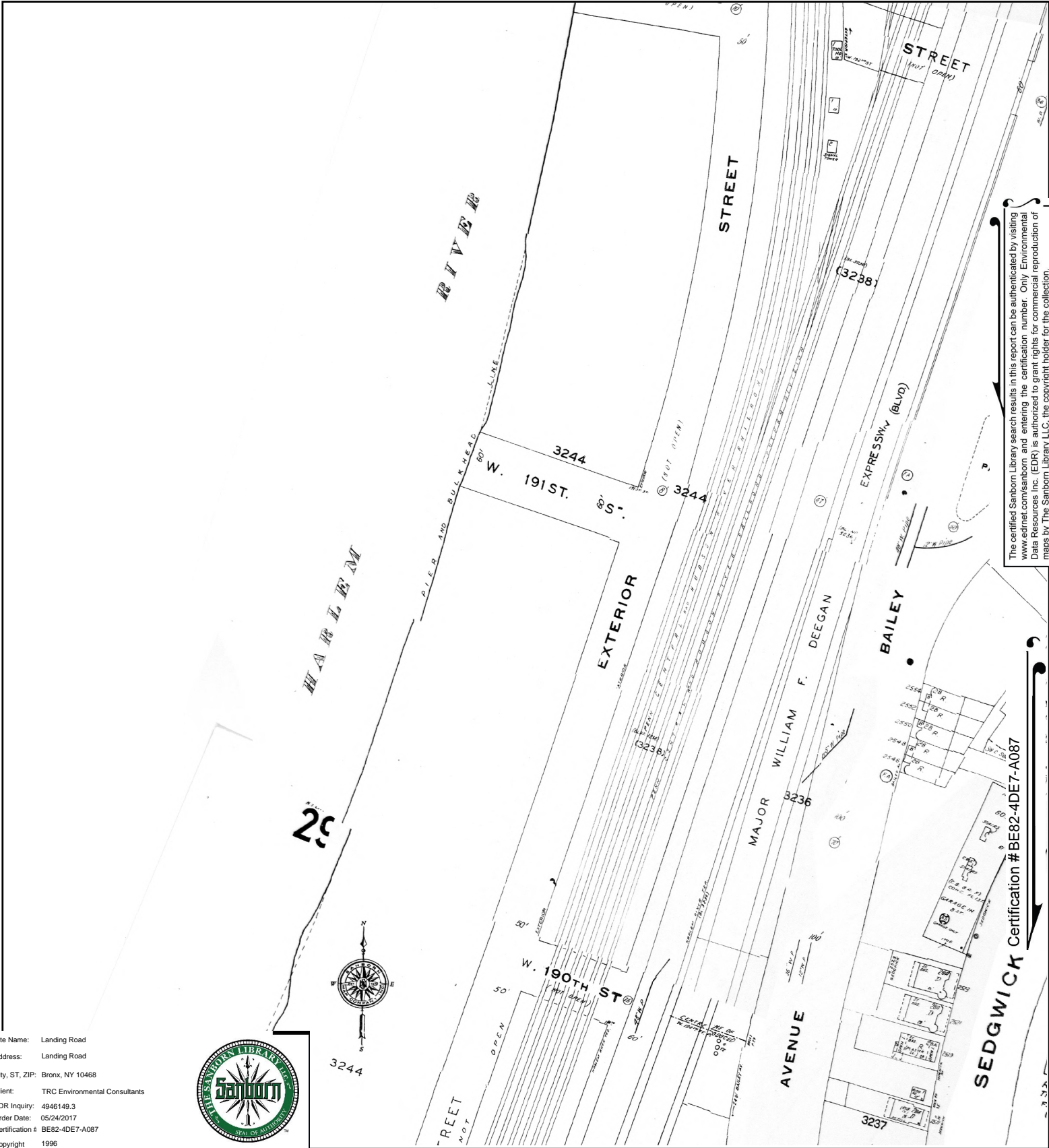
This Certified Sanborn Map combines the following sheets.  
 Outlined areas indicate map sheets within the collection.



Volume 14, Sheet 34  
 Volume 14, Sheet 33  
 Volume 14, Sheet 35  
 Volume 14, Sheet 29





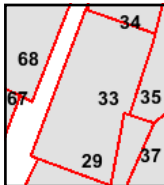


The certified Sanborn Library search results in this report can be authenticated by visiting [www.edrnet.com/sanborn](http://www.edrnet.com/sanborn) and entering the certification number. Only Environmental Data Resources Inc. (EDR) is authorized to grant rights for commercial reproduction of maps by The Sanborn Library LLC, the copyright holder for the collection.

Site Name: Landing Road  
 Address: Landing Road  
 City, ST, ZIP: Bronx, NY 10468  
 Client: TRC Environmental Consultants  
 EDR Inquiry: 4946149.3  
 Order Date: 05/24/2017  
 Certification # BE82-4DE7-A087  
 Copyright 1996

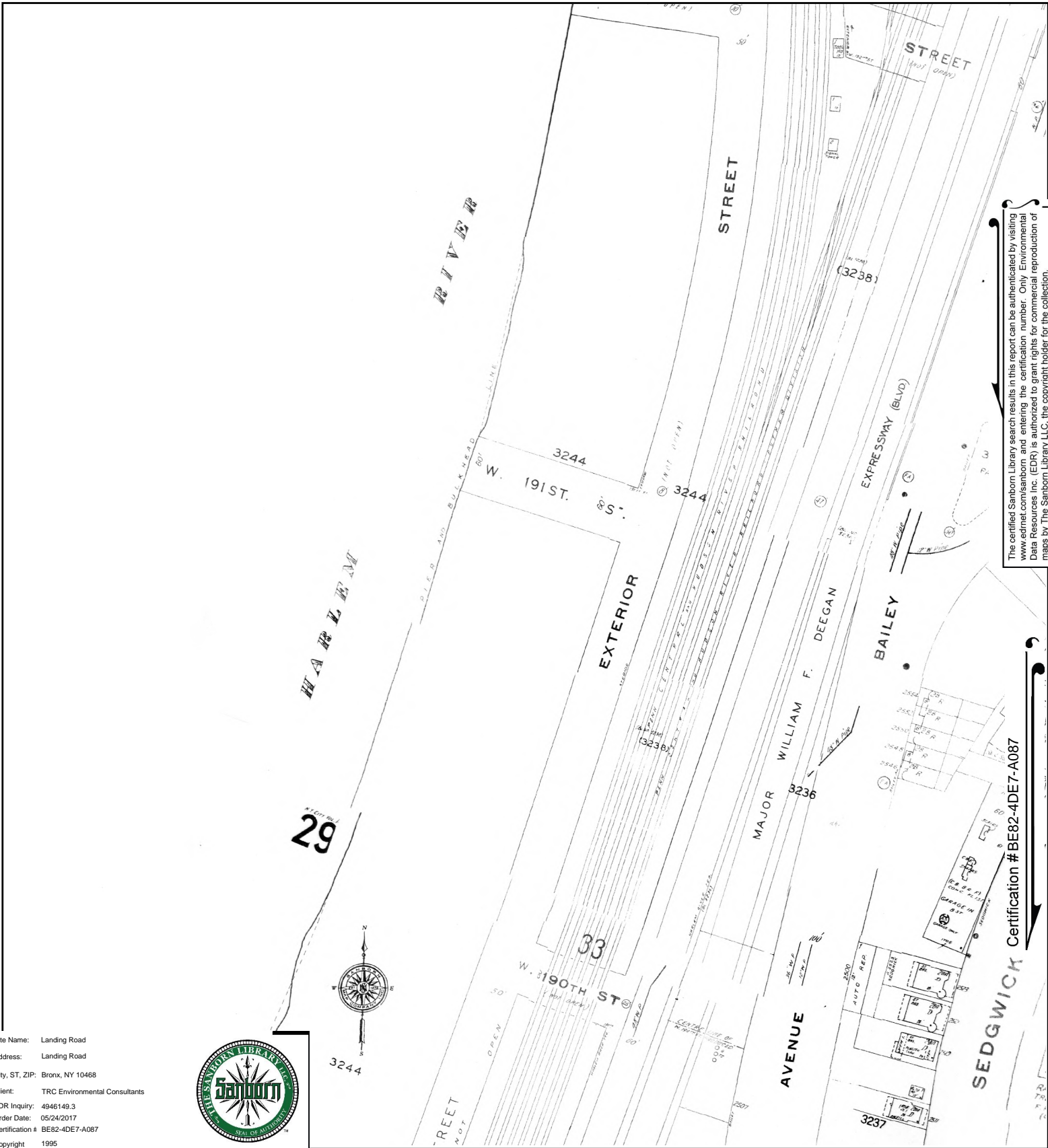


This Certified Sanborn Map combines the following sheets.  
 Outlined areas indicate map sheets within the collection.



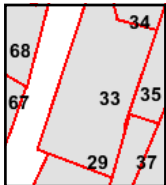
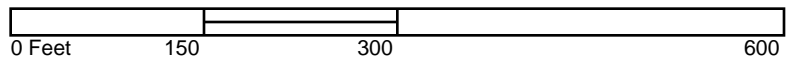
Volume 14, Sheet 35  
 Volume 14, Sheet 33  
 Volume 14, Sheet 29  
 Volume 12, Sheet 68





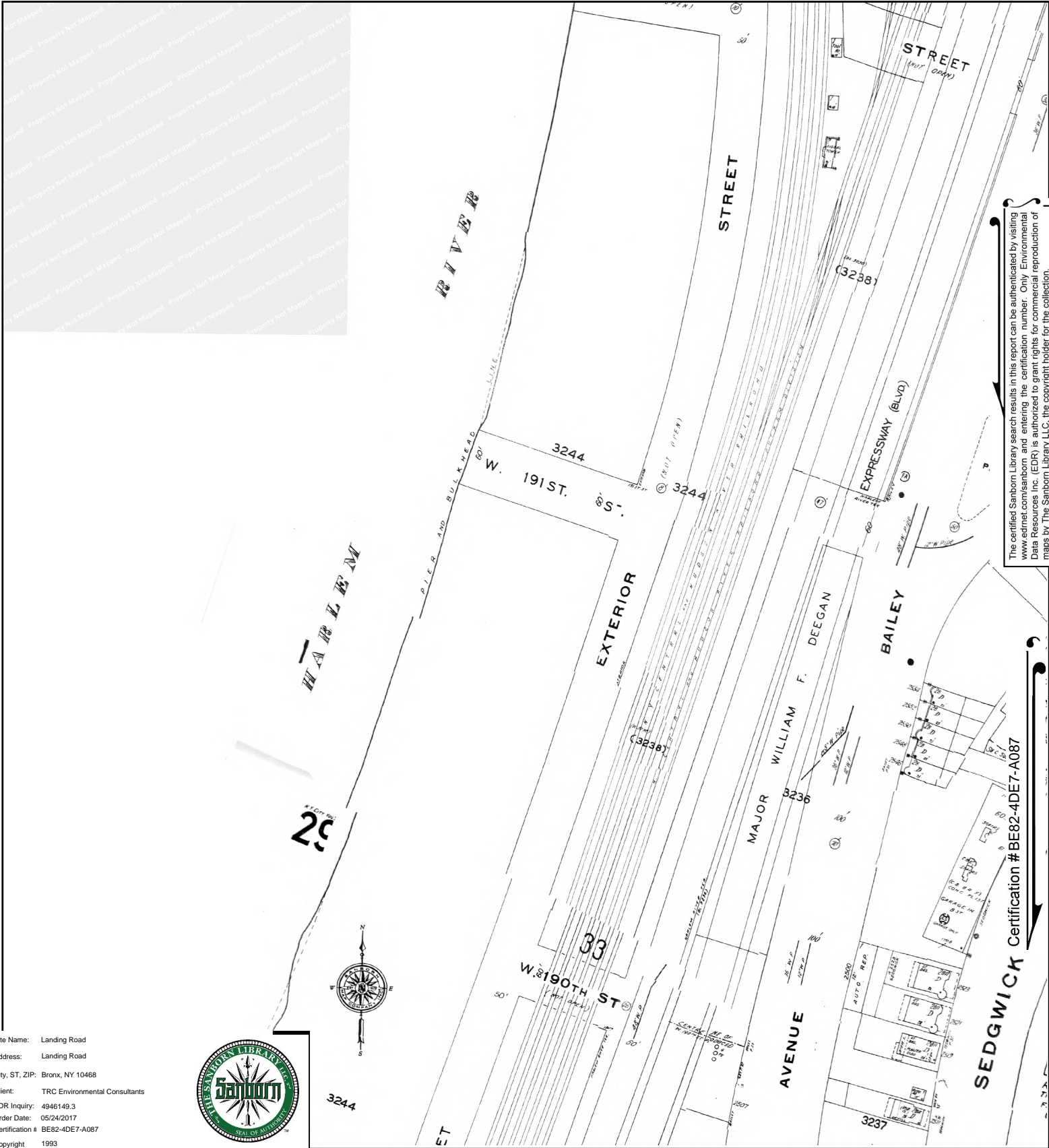
The certified Sanborn Library search results in this report can be authenticated by visiting [www.edrnet.com/sanborn](http://www.edrnet.com/sanborn) and entering the certification number. Only Environmental Data Resources Inc. (EDR) is authorized to grant rights for commercial reproduction of maps by The Sanborn Library LLC, the copyright holder for the collection.

This Certified Sanborn Map combines the following sheets. Outlined areas indicate map sheets within the collection.



Volume 14, Sheet 35  
 Volume 14, Sheet 33  
 Volume 14, Sheet 29



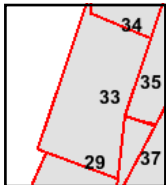
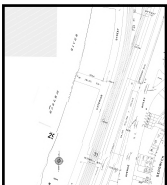


The certified Sanborn Library search results in this report can be authenticated by visiting [www.edrnet.com/sanborn](http://www.edrnet.com/sanborn) and entering the certification number. Only Environmental Data Resources Inc. (EDR) is authorized to grant rights for commercial reproduction of maps by The Sanborn Library LLC, the copyright holder for the collection.

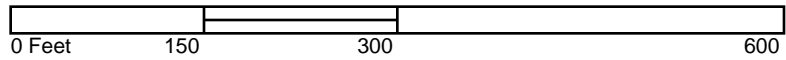
Site Name: Landing Road  
 Address: Landing Road  
 City, ST, ZIP: Bronx, NY 10468  
 Client: TRC Environmental Consultants  
 EDR Inquiry: 4946149.3  
 Order Date: 05/24/2017  
 Certification # BE82-4DE7-A087  
 Copyright 1993



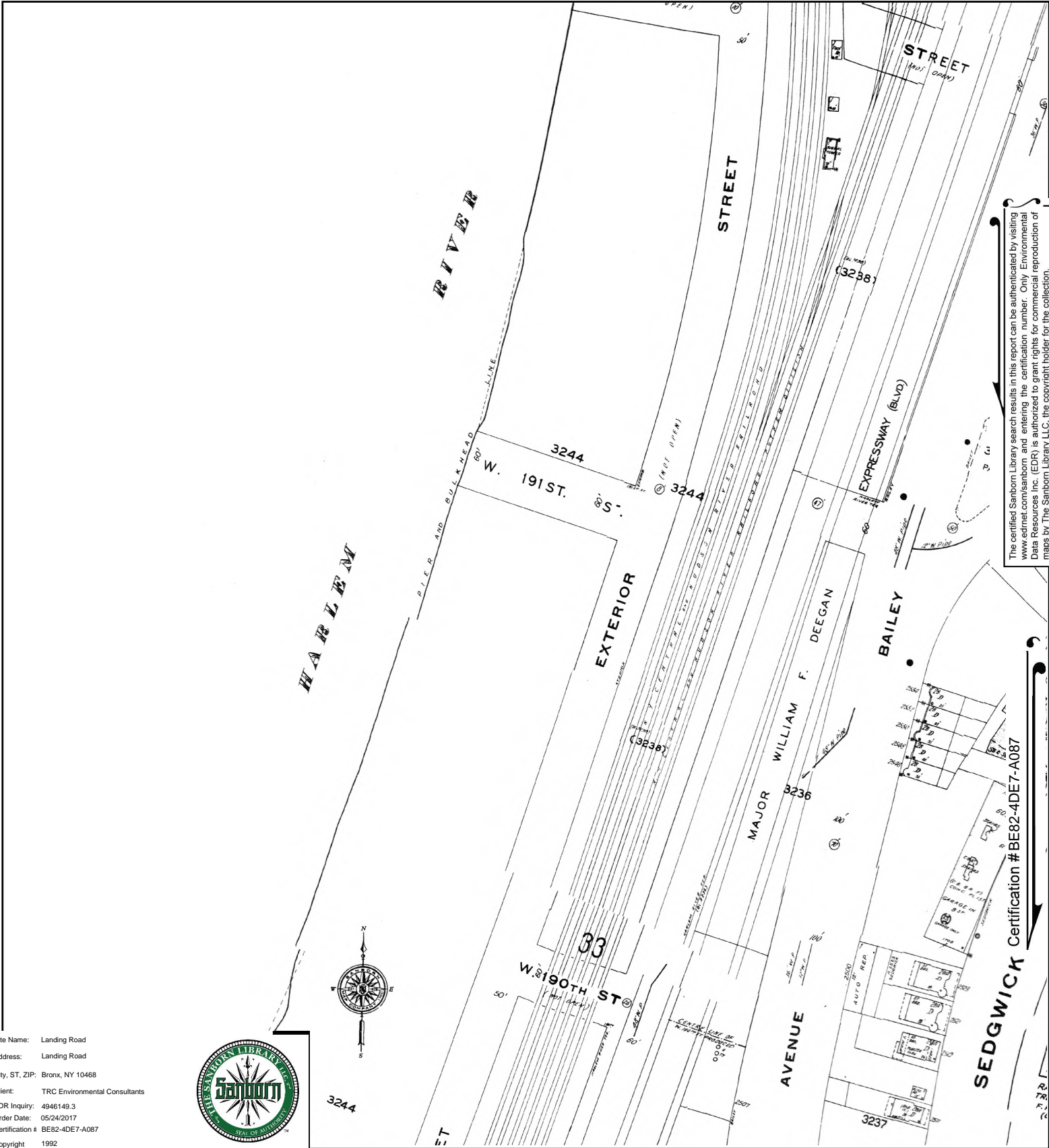
This Certified Sanborn Map combines the following sheets. Outlined areas indicate map sheets within the collection.



Volume 14, Sheet 35  
 Volume 14, Sheet 33  
 Volume 14, Sheet 29





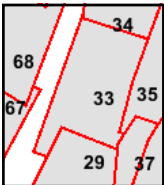
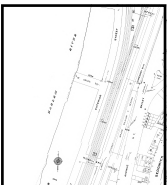


The certified Sanborn Library search results in this report can be authenticated by visiting [www.edrnet.com/sanborn](http://www.edrnet.com/sanborn) and entering the certification number. Only Environmental Data Resources Inc. (EDR) is authorized to grant rights for commercial reproduction of maps by The Sanborn Library LLC, the copyright holder for the collection.

Site Name: Landing Road  
 Address: Landing Road  
 City, ST, ZIP: Bronx, NY 10468  
 Client: TRC Environmental Consultants  
 EDR Inquiry: 4946149.3  
 Order Date: 05/24/2017  
 Certification # BE82-4DE7-A087  
 Copyright 1992



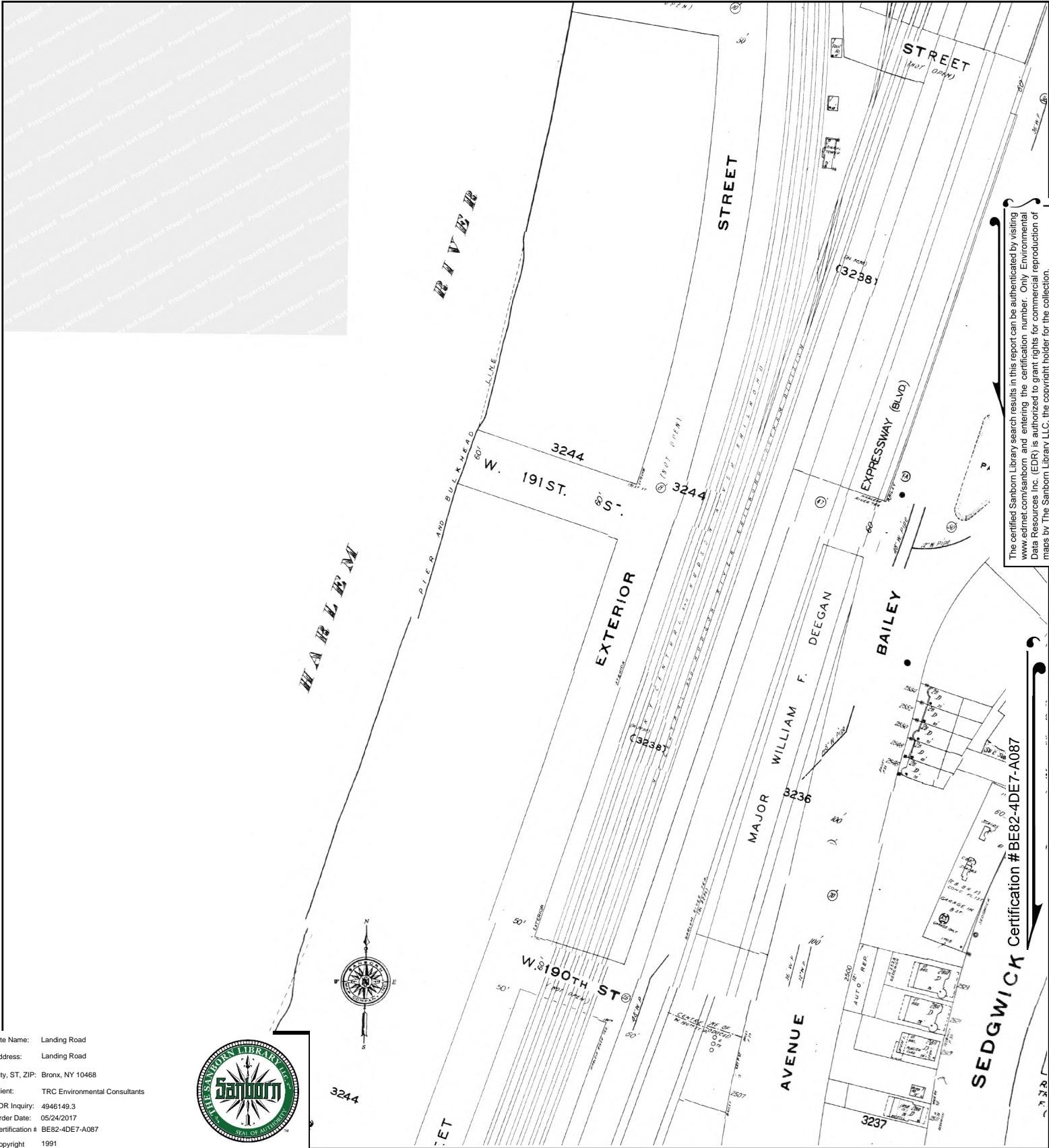
This Certified Sanborn Map combines the following sheets. Outlined areas indicate map sheets within the collection.



Volume 12, Sheet 68  
 Volume 12, Sheet 67  
 Volume 14, Sheet 35  
 Volume 14, Sheet 29  
 Volume 14, Sheet 33





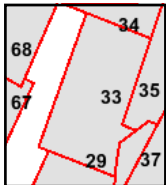
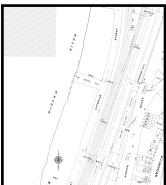
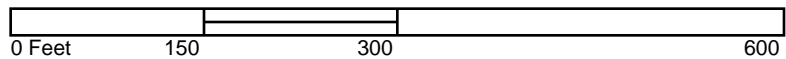


The certified Sanborn Library search results in this report can be authenticated by visiting [www.edrnet.com/sanborn](http://www.edrnet.com/sanborn) and entering the certification number. Only Environmental Data Resources Inc. (EDR) is authorized to grant rights for commercial reproduction of maps by The Sanborn Library LLC, the copyright holder for the collection.

Site Name: Landing Road  
 Address: Landing Road  
 City, ST, ZIP: Bronx, NY 10468  
 Client: TRC Environmental Consultants  
 EDR Inquiry: 4946149.3  
 Order Date: 05/24/2017  
 Certification # BE82-4DE7-A087  
 Copyright 1991

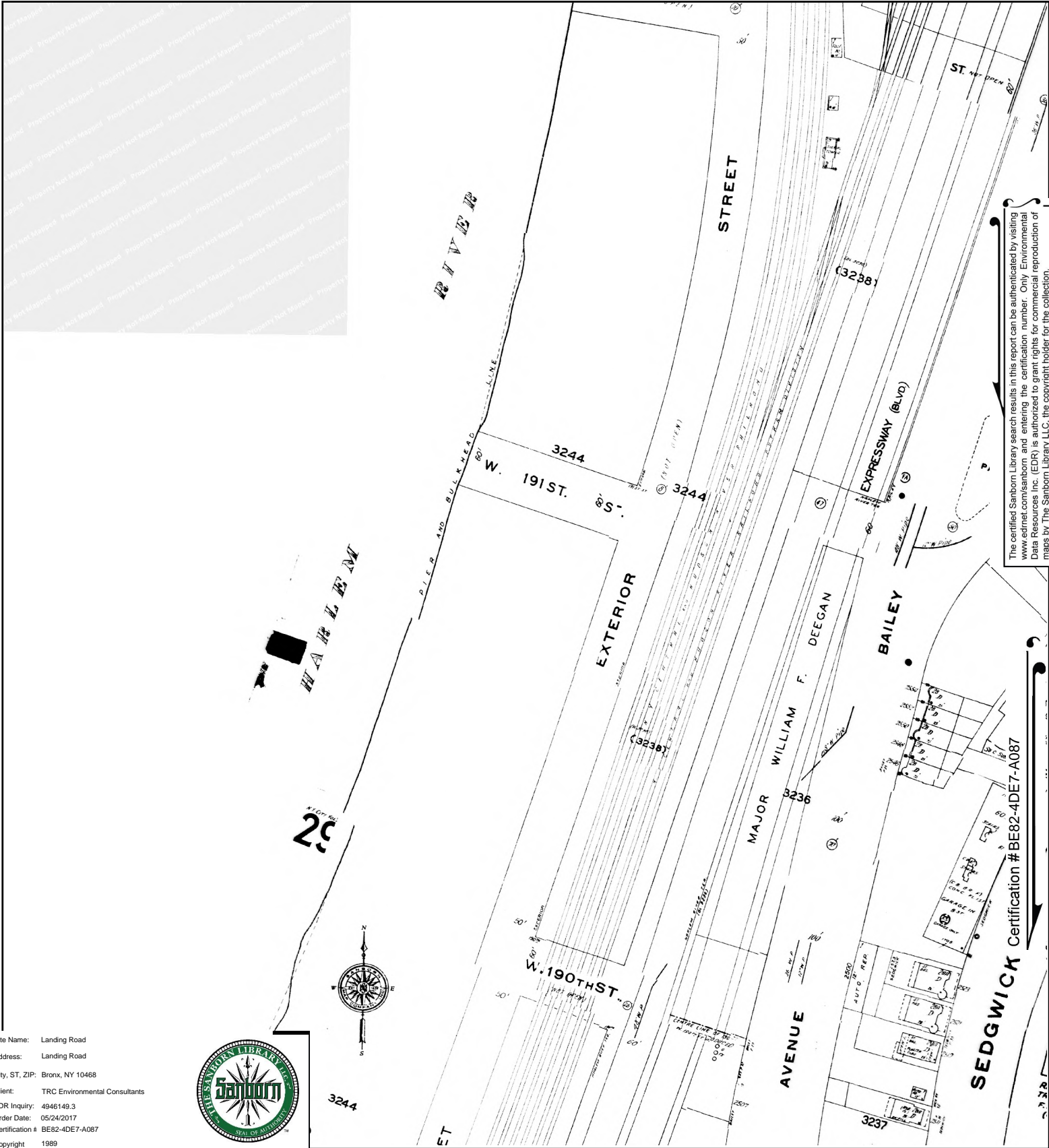


This Certified Sanborn Map combines the following sheets. Outlined areas indicate map sheets within the collection.



Volume 14, Sheet 35  
 Volume 14, Sheet 33  
 Volume 14, Sheet 29  
 Volume 12, Sheet 67



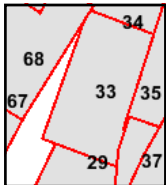
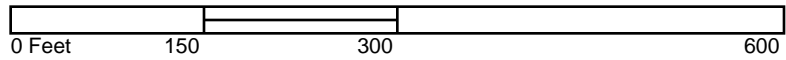


The certified Sanborn Library search results in this report can be authenticated by visiting [www.edrnet.com/sanborn](http://www.edrnet.com/sanborn) and entering the certification number. Only Environmental Data Resources Inc. (EDR) is authorized to grant rights for commercial reproduction of maps by The Sanborn Library LLC, the copyright holder for the collection.

Site Name: Landing Road  
 Address: Landing Road  
 City, ST, ZIP: Bronx, NY 10468  
 Client: TRC Environmental Consultants  
 EDR Inquiry: 4946149.3  
 Order Date: 05/24/2017  
 Certification # BE82-4DE7-A087  
 Copyright 1989



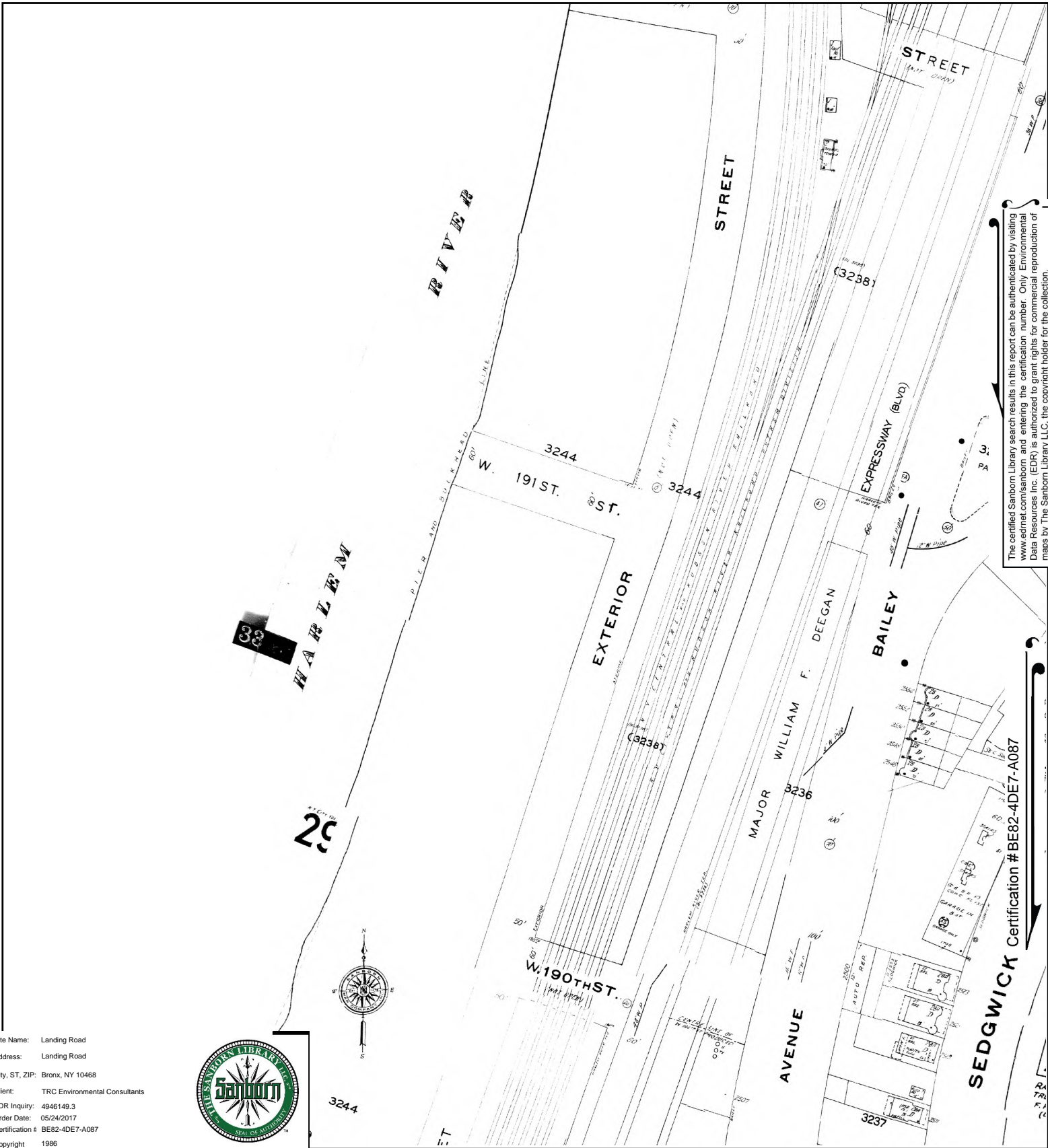
This Certified Sanborn Map combines the following sheets. Outlined areas indicate map sheets within the collection.



Volume 12, Sheet 68  
 Volume 12, Sheet 67  
 Volume 14, Sheet 35  
 Volume 14, Sheet 33  
 Volume 14, Sheet 29





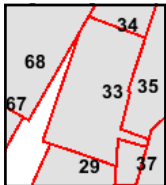

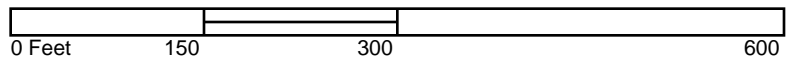


The certified Sanborn Library search results in this report can be authenticated by visiting [www.edrnet.com/sanborn](http://www.edrnet.com/sanborn) and entering the certification number. Only Environmental Data Resources Inc. (EDR) is authorized to grant rights for commercial reproduction of maps by The Sanborn Library LLC, the copyright holder for the collection.

Site Name: Landing Road  
 Address: Landing Road  
 City, ST, ZIP: Bronx, NY 10468  
 Client: TRC Environmental Consultants  
 EDR Inquiry: 4946149.3  
 Order Date: 05/24/2017  
 Certification # BE82-4DE7-A087  
 Copyright 1986

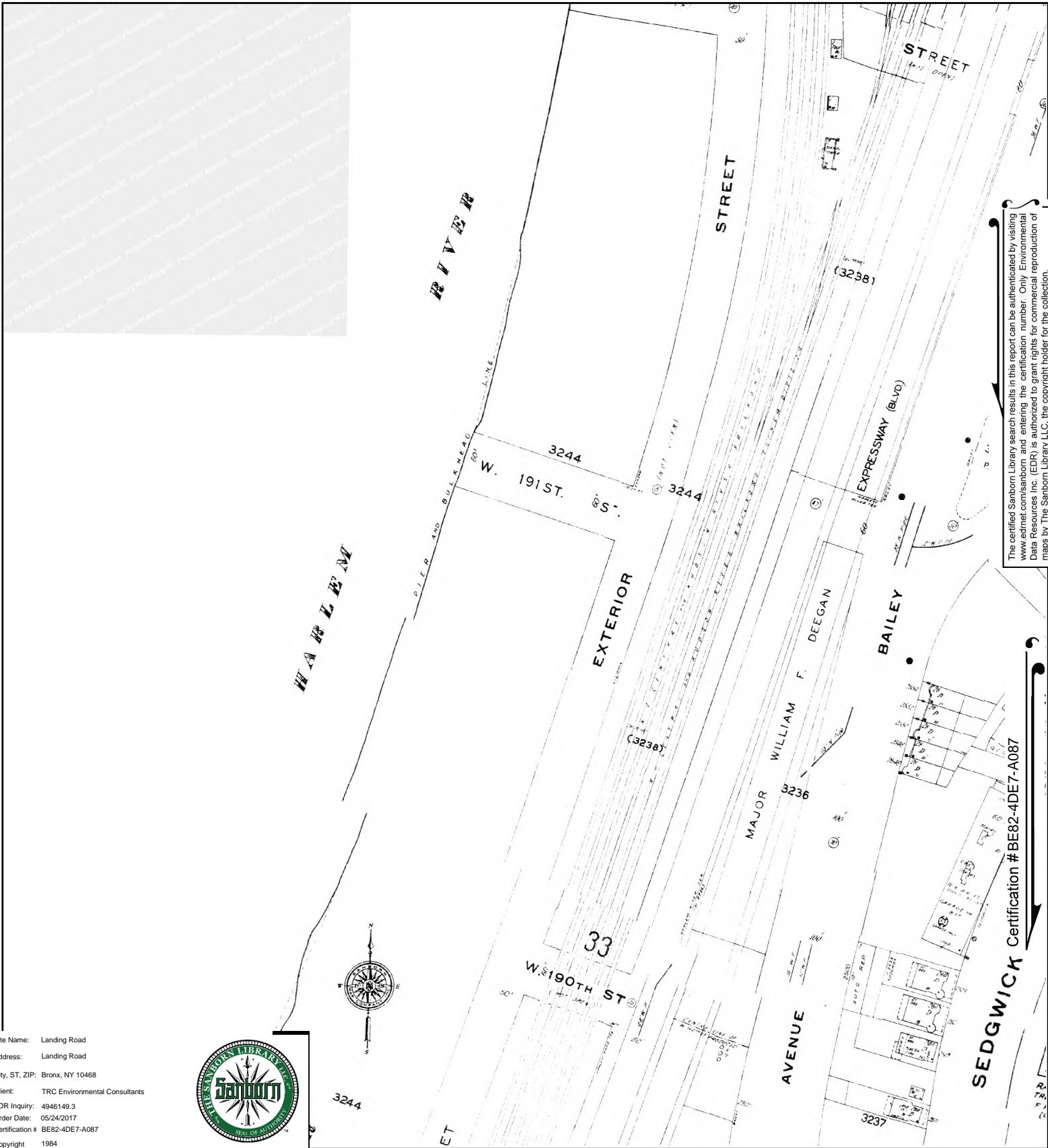


This Certified Sanborn Map combines the following sheets. Outlined areas indicate map sheets within the collection.



Volume 14, Sheet 35  
 Volume 14, Sheet 33  
 Volume 14, Sheet 29  
 Volume 12, Sheet 68  
 Volume 12, Sheet 67



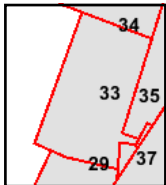


The certified Sanborn Library search results in this report can be authenticated by visiting [www.edrnet.com/sanborn](http://www.edrnet.com/sanborn) and entering the certification number. Only Environmental Data Resources Inc. (EDR) is authorized to grant rights for commercial reproduction of maps by The Sanborn Library LLC, the copyright holder for the collection.

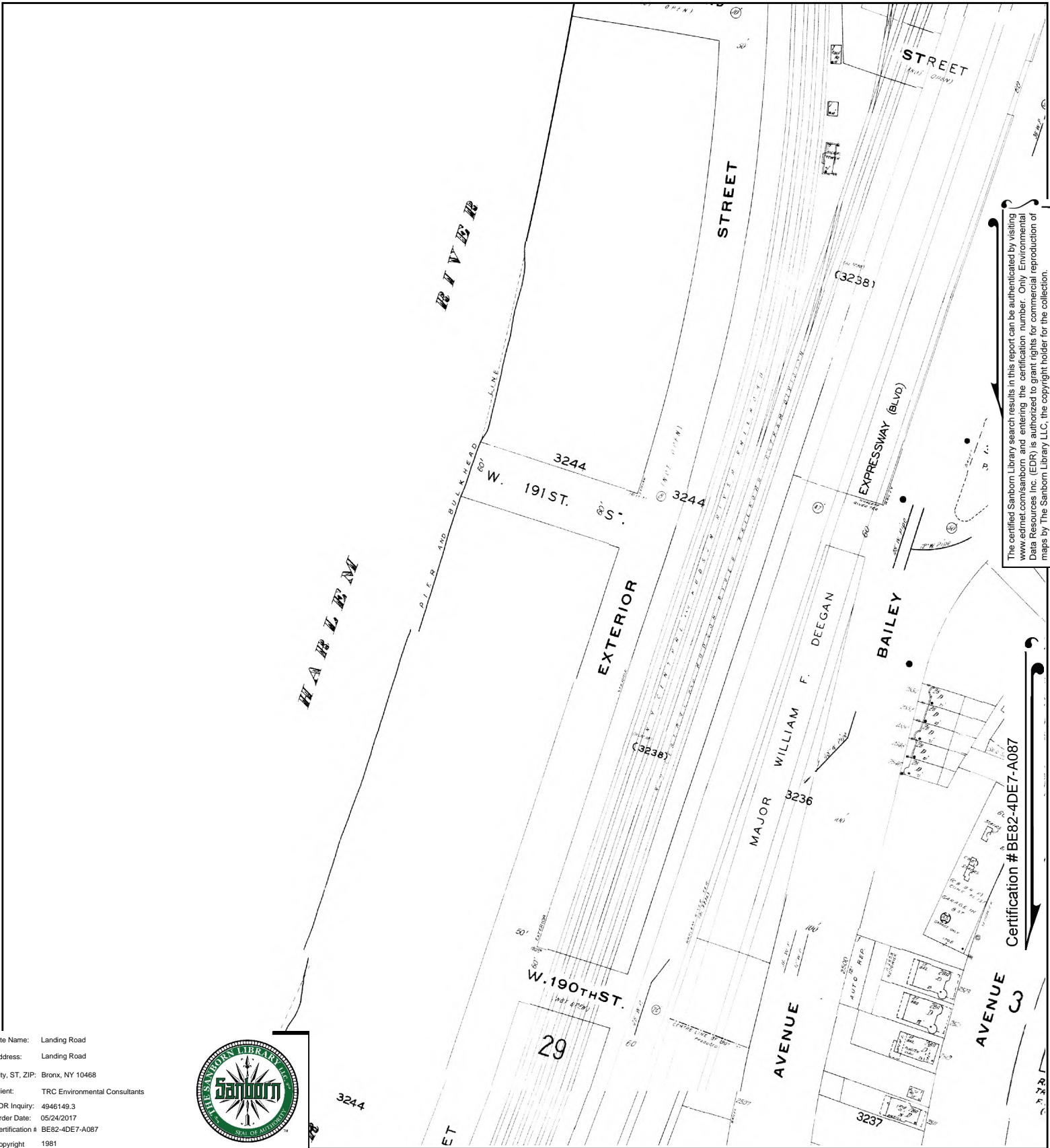
Site Name: Landing Road  
 Address: Landing Road  
 City, ST, ZIP: Bronx, NY 10468  
 Client: TRC Environmental Consultants  
 EDR Inquiry: 4946149.3  
 Order Date: 05/24/2017  
 Certification # BE82-4DE7-A087  
 Copyright 1984



This Certified Sanborn Map combines the following sheets. Outlined areas indicate map sheets within the collection.



Volume 14, Sheet 35  
 Volume 14, Sheet 33  
 Volume 14, Sheet 29



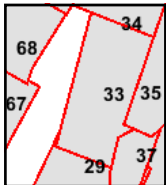
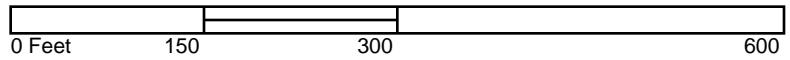
The certified Sanborn Library search results in this report can be authenticated by visiting [www.edrnet.com/sanborn](http://www.edrnet.com/sanborn) and entering the certification number. Only Environmental Data Resources Inc. (EDR) is authorized to grant rights for commercial reproduction of maps by The Sanborn Library LLC, the copyright holder for the collection.

Site Name: Landing Road  
 Address: Landing Road  
 City, ST, ZIP: Bronx, NY 10468  
 Client: TRC Environmental Consultants  
 EDR Inquiry: 4946149.3  
 Order Date: 05/24/2017  
 Certification # BE82-4DE7-A087  
 Copyright 1981



Certification # BE82-4DE7-A087

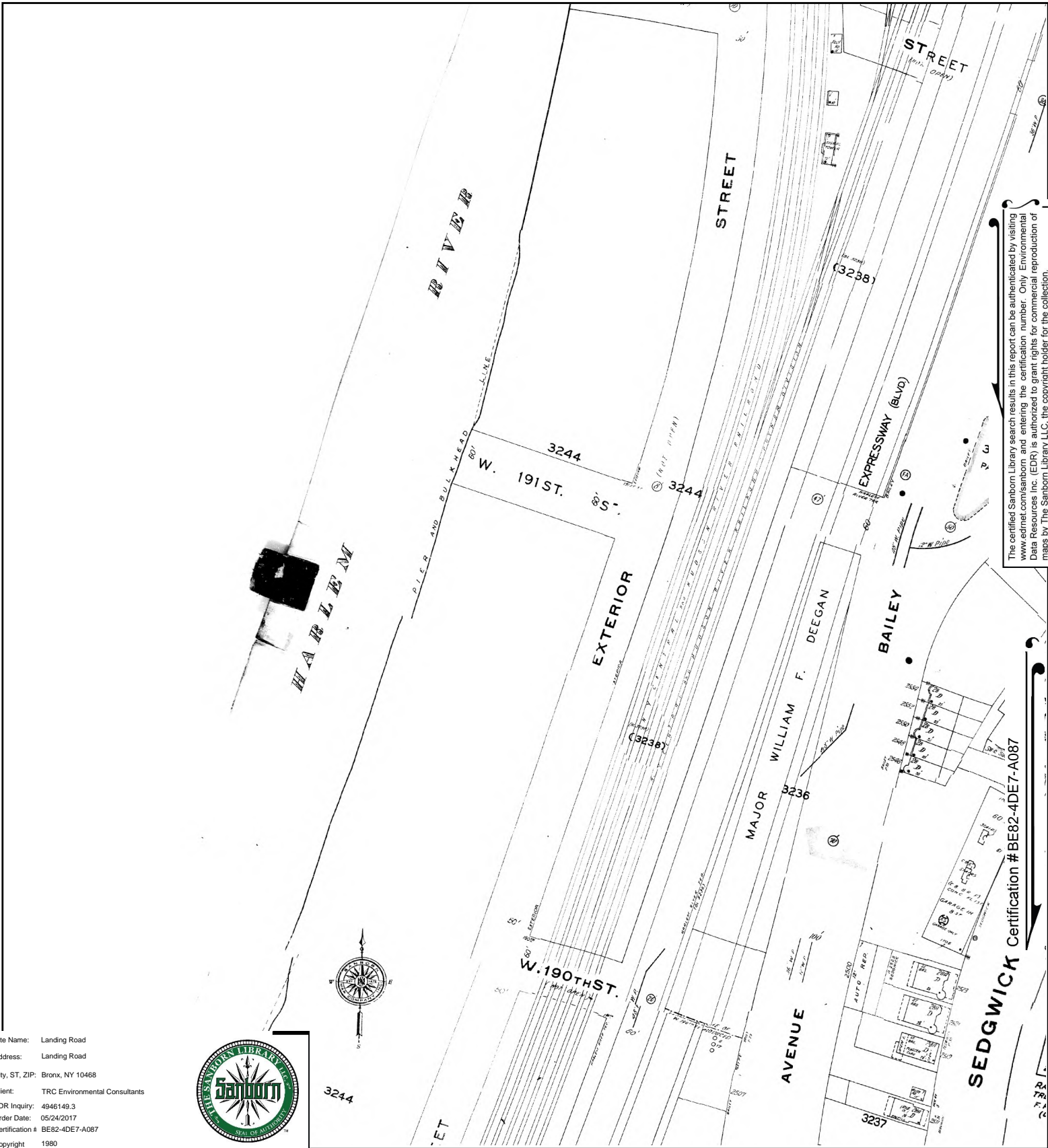
This Certified Sanborn Map combines the following sheets. Outlined areas indicate map sheets within the collection.



- Volume 14, Sheet 35
- Volume 14, Sheet 33
- Volume 14, Sheet 29
- Volume 12, Sheet 68
- Volume 12, Sheet 67





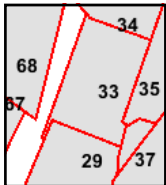
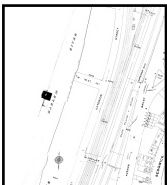


The certified Sanborn Library search results in this report can be authenticated by visiting [www.edrnet.com/sanborn](http://www.edrnet.com/sanborn) and entering the certification number. Only Environmental Data Resources Inc. (EDR) is authorized to grant rights for commercial reproduction of maps by The Sanborn Library LLC, the copyright holder for the collection.

Site Name: Landing Road  
 Address: Landing Road  
 City, ST, ZIP: Bronx, NY 10468  
 Client: TRC Environmental Consultants  
 EDR Inquiry: 4946149.3  
 Order Date: 05/24/2017  
 Certification # BE82-4DE7-A087  
 Copyright 1980



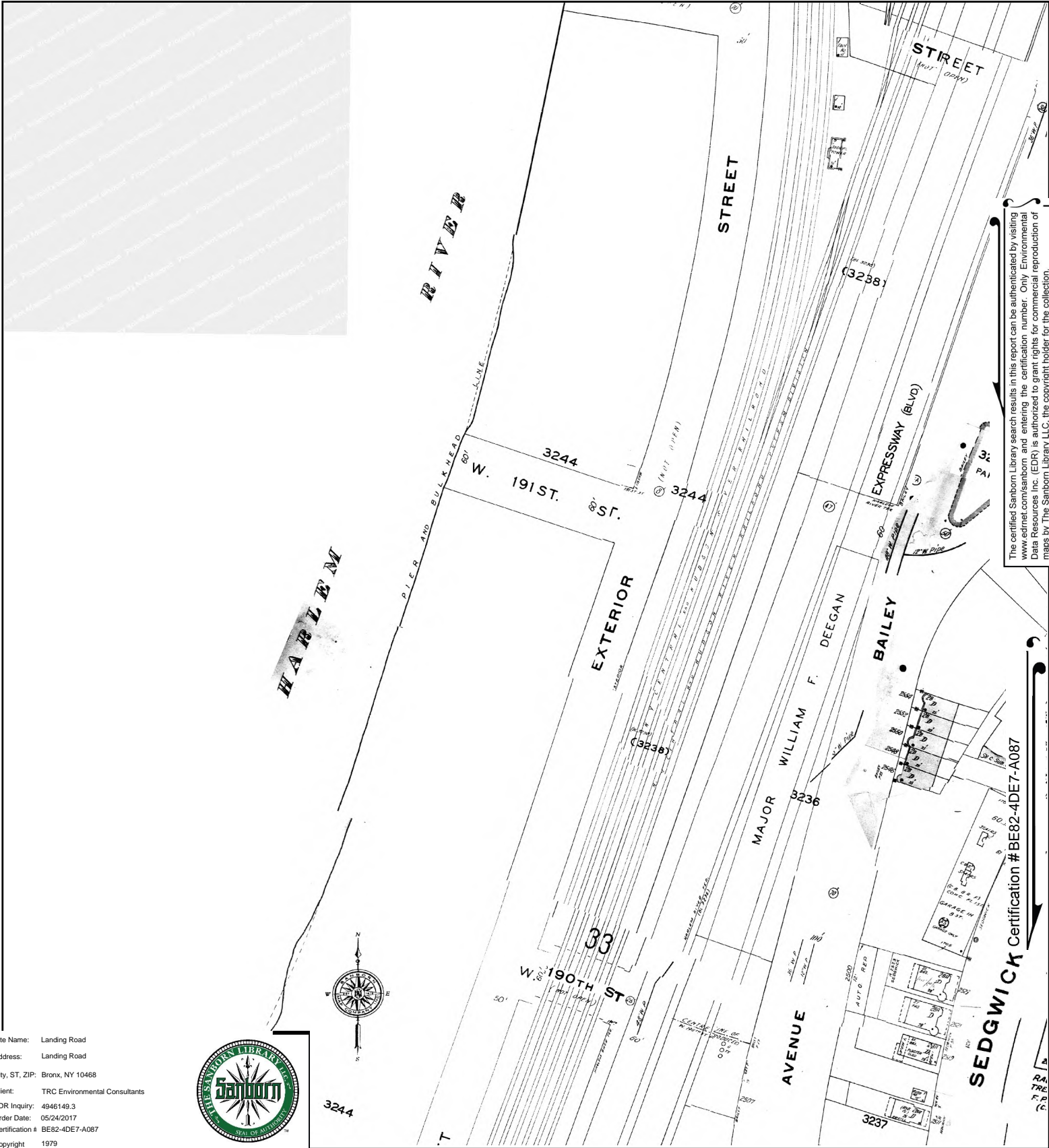
This Certified Sanborn Map combines the following sheets.  
 Outlined areas indicate map sheets within the collection.



Volume 12, Sheet 68  
 Volume 12, Sheet 67  
 Volume 14, Sheet 29  
 Volume 14, Sheet 35  
 Volume 14, Sheet 33

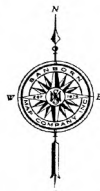




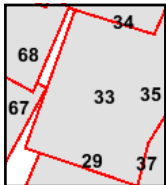
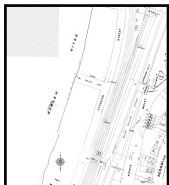


The certified Sanborn Library search results in this report can be authenticated by visiting [www.edrnet.com/sanborn](http://www.edrnet.com/sanborn) and entering the certification number. Only Environmental Data Resources Inc. (EDR) is authorized to grant rights for commercial reproduction of maps by The Sanborn Library LLC, the copyright holder for the collection.

Site Name: Landing Road  
 Address: Landing Road  
 City, ST, ZIP: Bronx, NY 10468  
 Client: TRC Environmental Consultants  
 EDR Inquiry: 4946149.3  
 Order Date: 05/24/2017  
 Certification # BE82-4DE7-A087  
 Copyright 1979

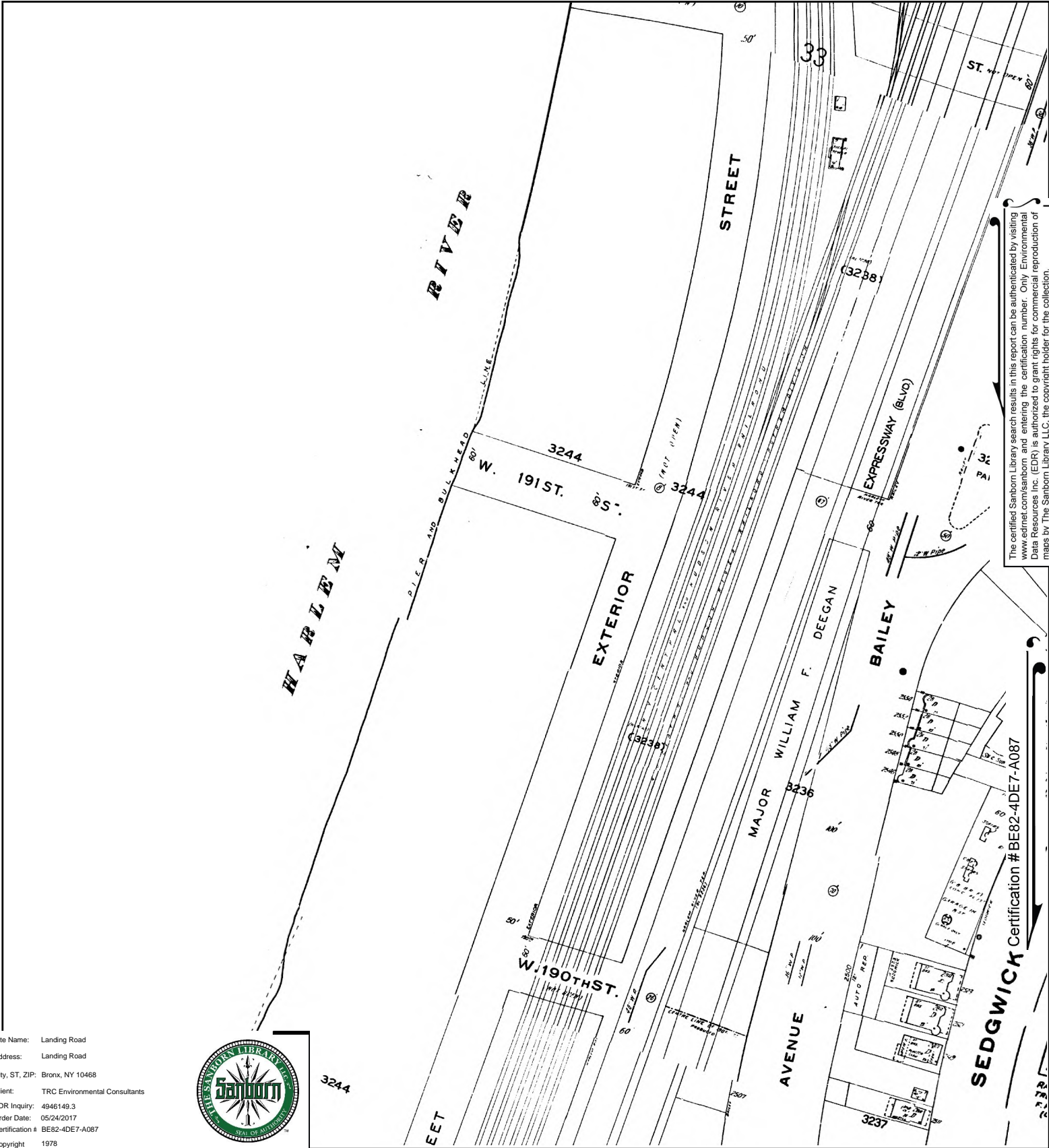


This Certified Sanborn Map combines the following sheets. Outlined areas indicate map sheets within the collection.



Volume 14, Sheet 33  
 Volume 14, Sheet 29  
 Volume 14, Sheet 35  
 Volume 12, Sheet 68  
 Volume 12, Sheet 67

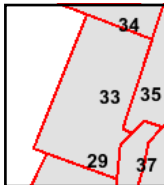
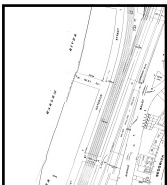
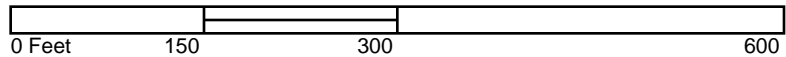




Site Name: Landing Road  
 Address: Landing Road  
 City, ST, ZIP: Bronx, NY 10468  
 Client: TRC Environmental Consultants  
 EDR Inquiry: 4946149.3  
 Order Date: 05/24/2017  
 Certification # BE82-4DE7-A087  
 Copyright 1978



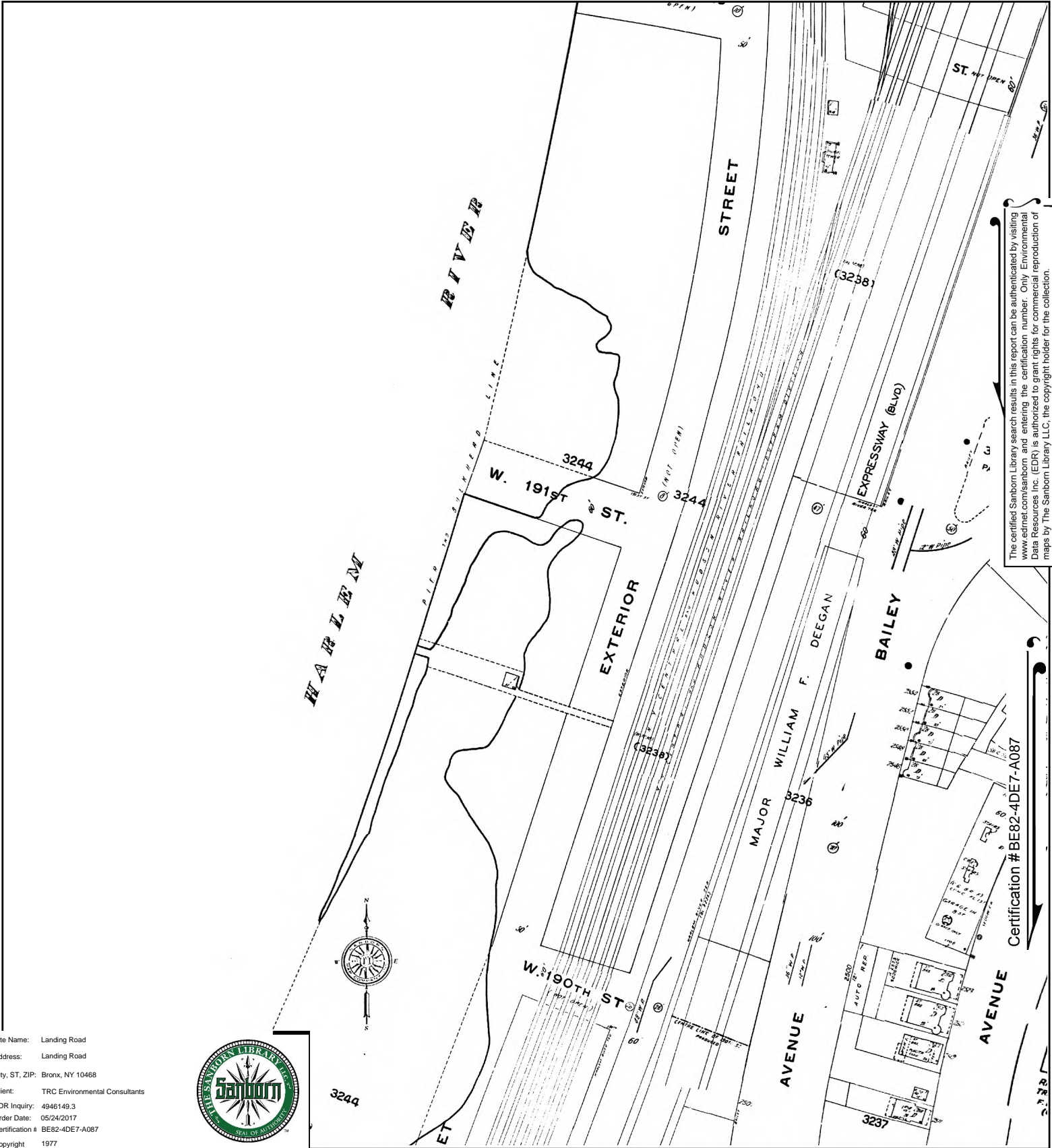
This Certified Sanborn Map combines the following sheets.  
 Outlined areas indicate map sheets within the collection.



Volume 14, Sheet 35  
 Volume 14, Sheet 33  
 Volume 14, Sheet 29





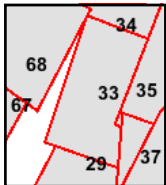
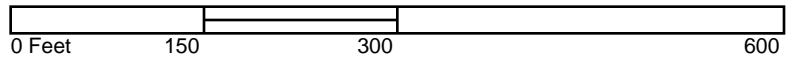


The certified Sanborn Library search results in this report can be authenticated by visiting [www.edrnet.com/sanborn](http://www.edrnet.com/sanborn) and entering the certification number. Only Environmental Data Resources Inc. (EDR) is authorized to grant rights for commercial reproduction of maps by The Sanborn Library LLC, the copyright holder for the collection.

Site Name: Landing Road  
 Address: Landing Road  
 City, ST, ZIP: Bronx, NY 10468  
 Client: TRC Environmental Consultants  
 EDR Inquiry: 4946149.3  
 Order Date: 05/24/2017  
 Certification # BE82-4DE7-A087  
 Copyright 1977

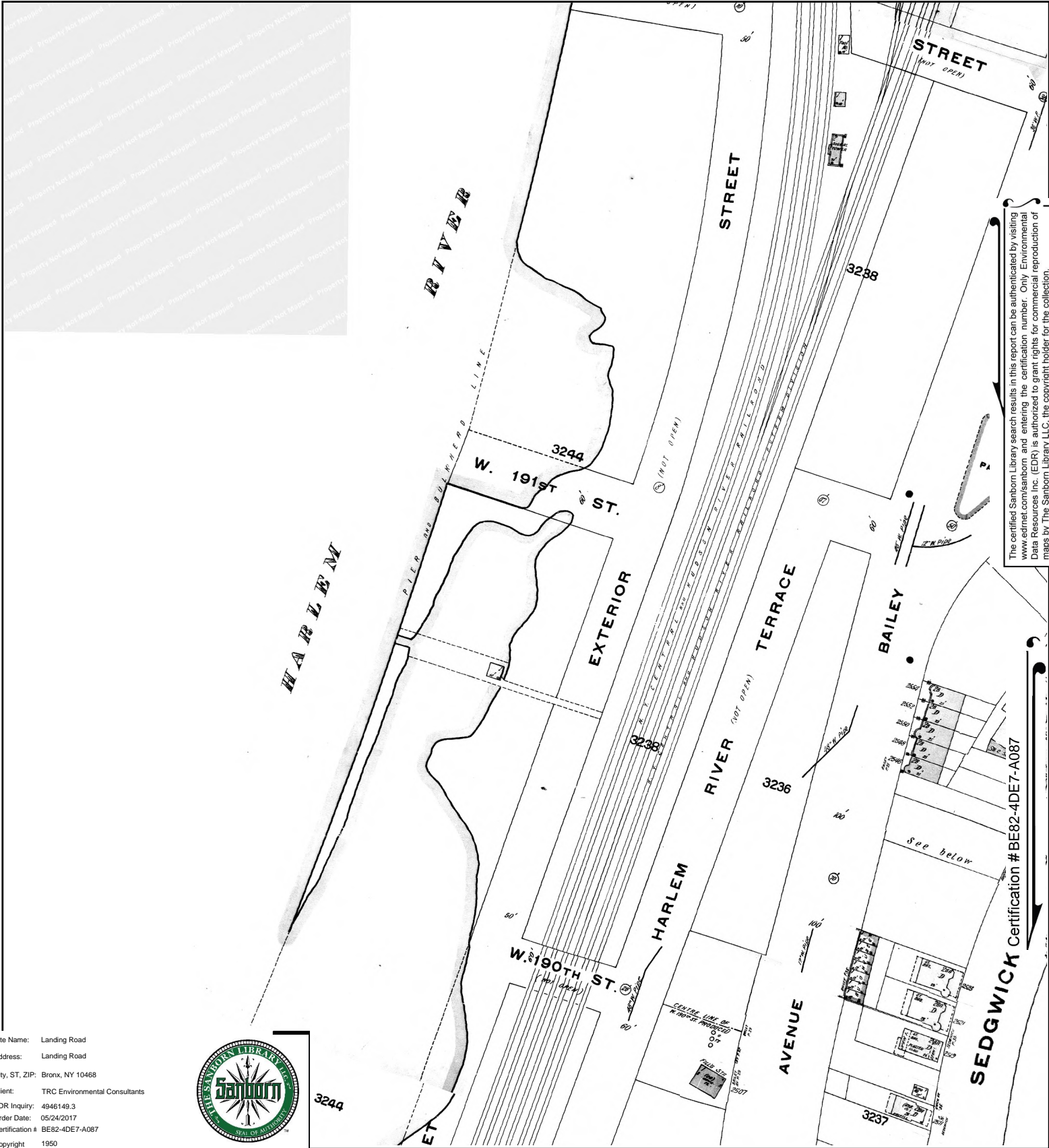


This Certified Sanborn Map combines the following sheets.  
 Outlined areas indicate map sheets within the collection.



Volume 12, Sheet 68  
 Volume 14, Sheet 35  
 Volume 14, Sheet 33  
 Volume 14, Sheet 29



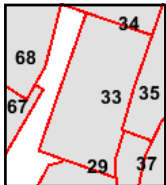
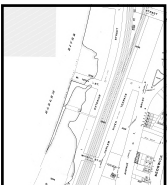
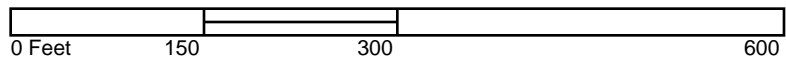


The certified Sanborn Library search results in this report can be authenticated by visiting [www.edrnet.com/sanborn](http://www.edrnet.com/sanborn) and entering the certification number. Only Environmental Data Resources Inc. (EDR) is authorized to grant rights for commercial reproduction of maps by The Sanborn Library LLC, the copyright holder for the collection.

Site Name: Landing Road  
 Address: Landing Road  
 City, ST, ZIP: Bronx, NY 10468  
 Client: TRC Environmental Consultants  
 EDR Inquiry: 4946149.3  
 Order Date: 05/24/2017  
 Certification # BE82-4DE7-A087  
 Copyright 1950



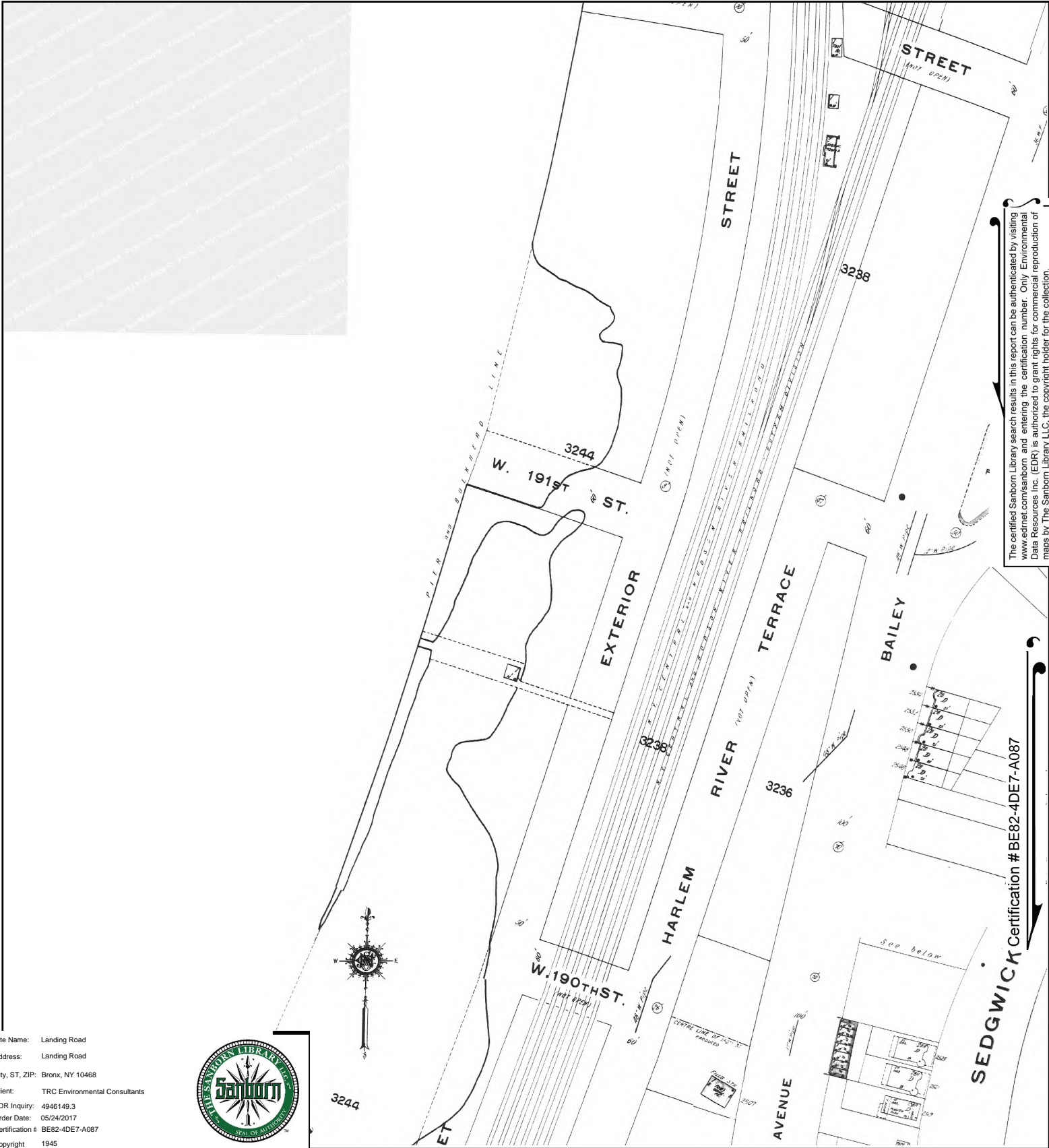
This Certified Sanborn Map combines the following sheets.  
 Outlined areas indicate map sheets within the collection.



- Volume 14, Sheet 35
- Volume 14, Sheet 33
- Volume 14, Sheet 29
- Volume 12, Sheet 68
- Volume 12, Sheet 67





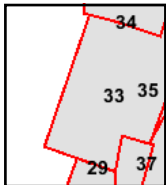
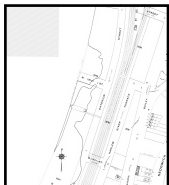


The certified Sanborn Library search results in this report can be authenticated by visiting [www.edrnet.com/sanborn](http://www.edrnet.com/sanborn) and entering the certification number. Only Environmental Data Resources Inc. (EDR) is authorized to grant rights for commercial reproduction of maps by The Sanborn Library LLC, the copyright holder for the collection.

Site Name: Landing Road  
 Address: Landing Road  
 City, ST, ZIP: Bronx, NY 10468  
 Client: TRC Environmental Consultants  
 EDR Inquiry: 4946149.3  
 Order Date: 05/24/2017  
 Certification # BE82-4DE7-A087  
 Copyright 1945



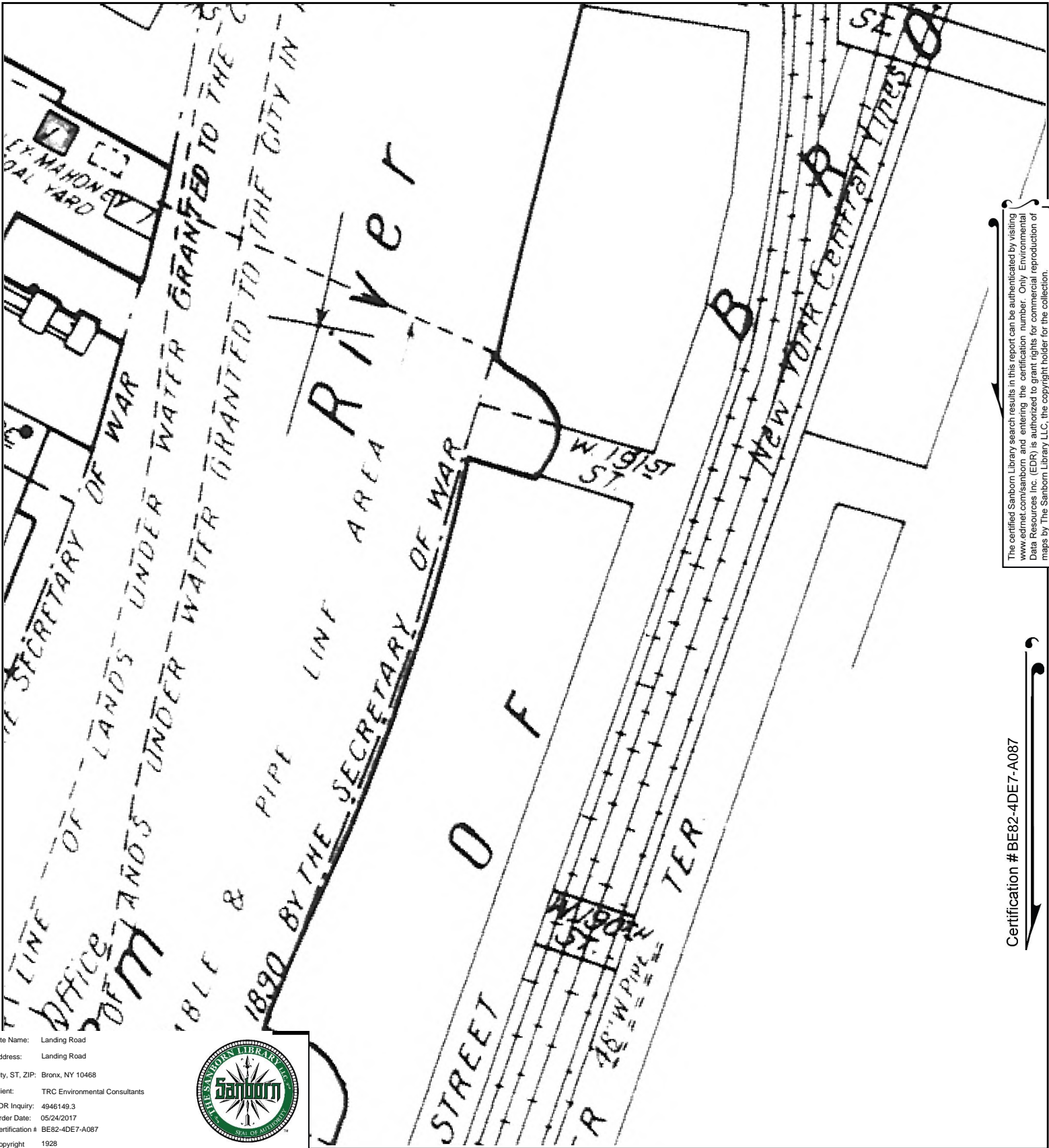
This Certified Sanborn Map combines the following sheets.  
 Outlined areas indicate map sheets within the collection.



Volume 14, Sheet 33  
 Volume 14, Sheet 35  
 Volume 14, Sheet 29







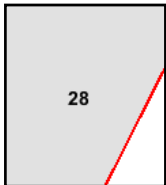
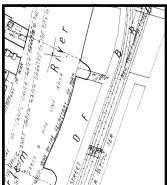
The certified Sanborn Library search results in this report can be authenticated by visiting [www.edrnet.com/sanborn](http://www.edrnet.com/sanborn) and entering the certification number. Only Environmental Data Resources Inc. (EDR) is authorized to grant rights for commercial reproduction of maps by The Sanborn Library LLC, the copyright holder for the collection.

Certification # BE82-4DE7-A087

Site Name: Landing Road  
 Address: Landing Road  
 City, ST, ZIP: Bronx, NY 10468  
 Client: TRC Environmental Consultants  
 EDR Inquiry: 4946149.3  
 Order Date: 05/24/2017  
 Certification # BE82-4DE7-A087  
 Copyright 1928

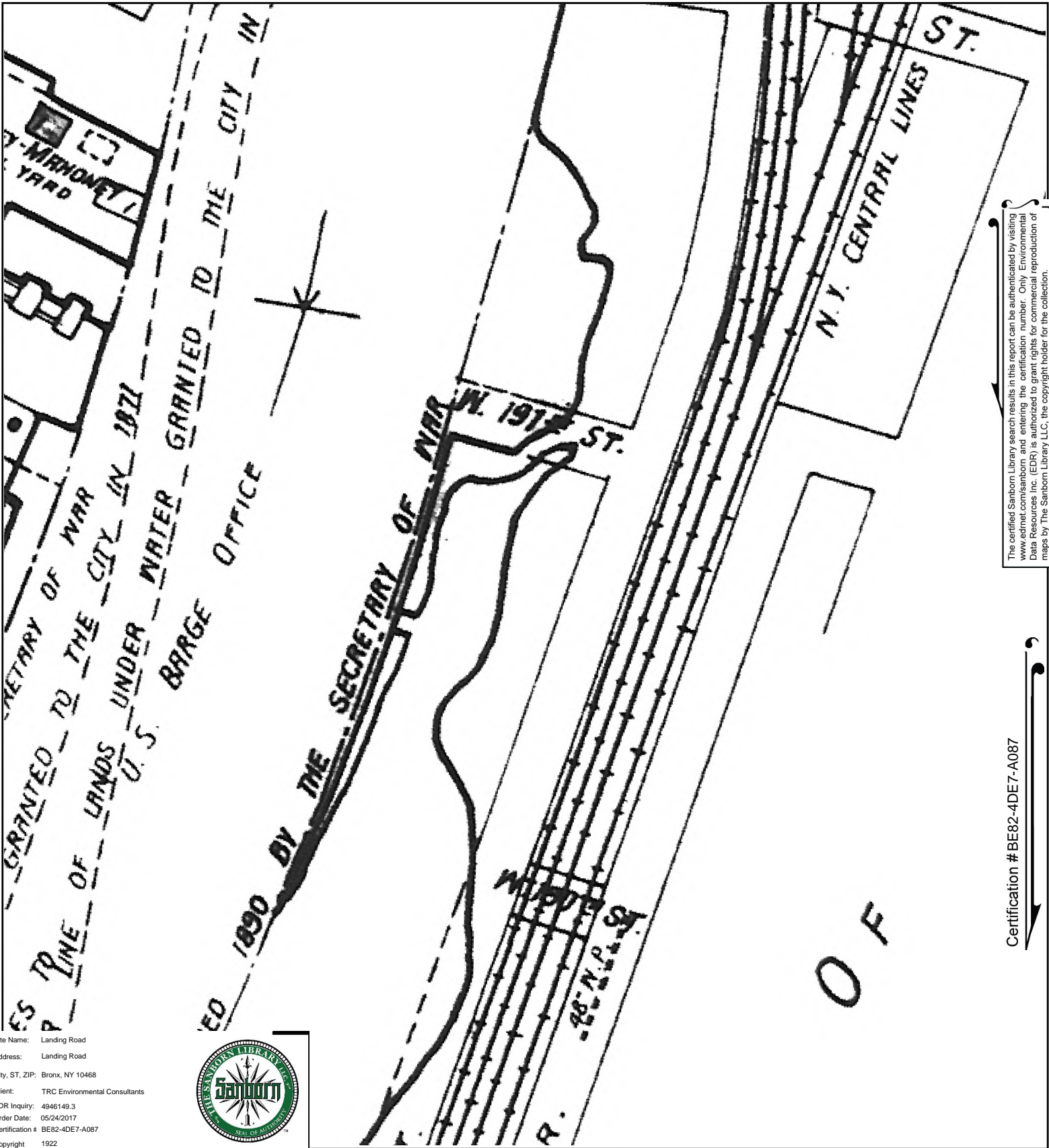


This Certified Sanborn Map combines the following sheets. Outlined areas indicate map sheets within the collection.



Volume Pier Maps, Sheet 28





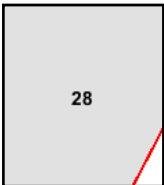
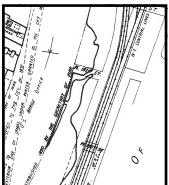
The certified Sanborn Library search results in this report can be authenticated by visiting [www.edrnet.com/sanborn](http://www.edrnet.com/sanborn) and entering the certification number. Only Environmental Data Resources Inc. (EDR) is authorized to grant rights for commercial reproduction of maps by The Sanborn Library LLC, the copyright holder for the collection.

Certification # BE82-4DE7-A087

Site Name: Landing Road  
 Address: Landing Road  
 City, ST, ZIP: Bronx, NY 10468  
 Client: TRC Environmental Consultants  
 EDR Inquiry: 4946149.3  
 Order Date: 05/24/2017  
 Certification # BE82-4DE7-A087  
 Copyright 1922



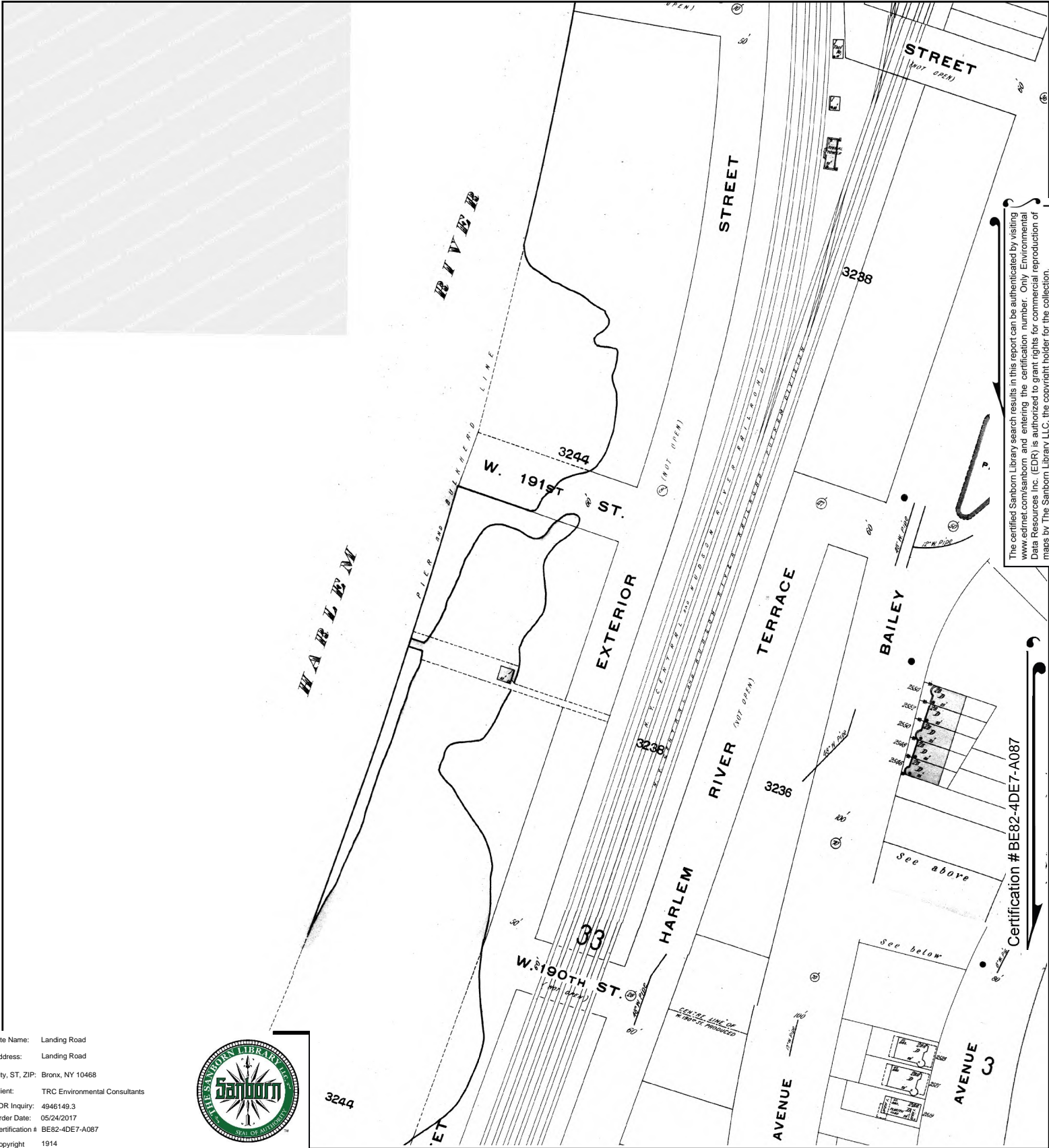
This Certified Sanborn Map combines the following sheets. Outlined areas indicate map sheets within the collection.



Volume Pier Maps, Sheet 28







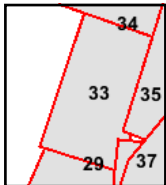
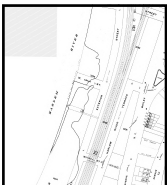
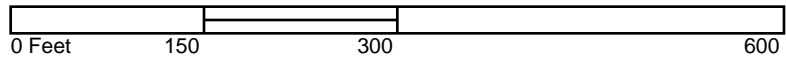
The certified Sanborn Library search results in this report can be authenticated by visiting [www.edrnet.com/sanborn](http://www.edrnet.com/sanborn) and entering the certification number. Only Environmental Data Resources Inc. (EDR) is authorized to grant rights for commercial reproduction of maps by The Sanborn Library LLC, the copyright holder for the collection.

Site Name: Landing Road  
 Address: Landing Road  
 City, ST, ZIP: Bronx, NY 10468  
 Client: TRC Environmental Consultants  
 EDR Inquiry: 4946149.3  
 Order Date: 05/24/2017  
 Certification # BE82-4DE7-A087  
 Copyright 1914



Certification # BE82-4DE7-A087

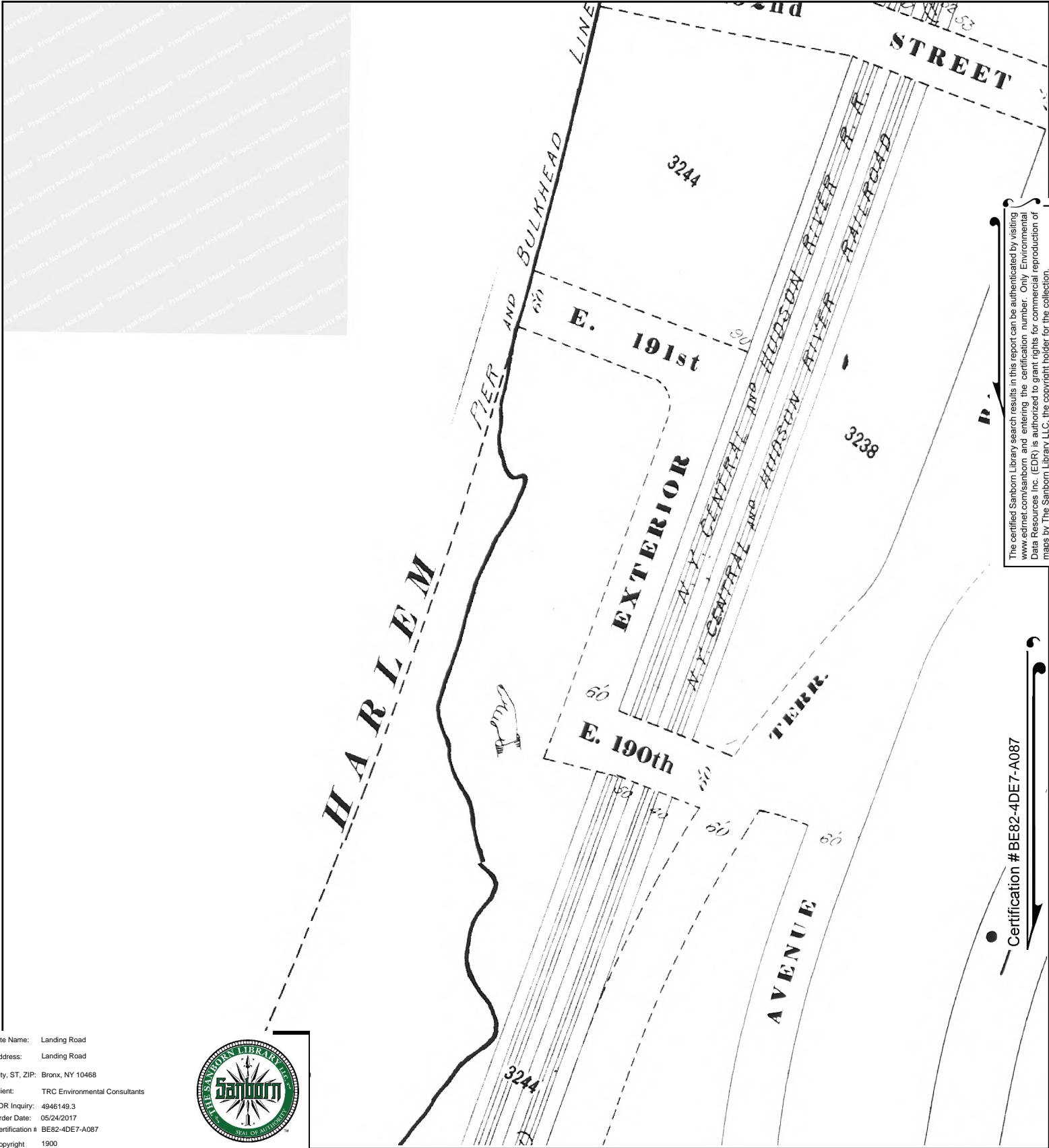
This Certified Sanborn Map combines the following sheets. Outlined areas indicate map sheets within the collection.



Volume 14, Sheet 35  
 Volume 14, Sheet 33  
 Volume 14, Sheet 29







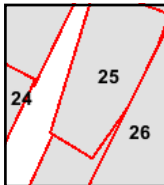
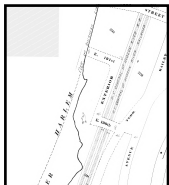
The certified Sanborn Library search results in this report can be authenticated by visiting [www.edrnet.com/sanborn](http://www.edrnet.com/sanborn) and entering the certification number. Only Environmental Data Resources Inc. (EDR) is authorized to grant rights for commercial reproduction of maps by The Sanborn Library LLC, the copyright holder for the collection.

Certification # BE82-4DE7-A087

Site Name: Landing Road  
 Address: Landing Road  
 City, ST, ZIP: Bronx, NY 10468  
 Client: TRC Environmental Consultants  
 EDR Inquiry: 4946149.3  
 Order Date: 05/24/2017  
 Certification # BE82-4DE7-A087  
 Copyright 1900

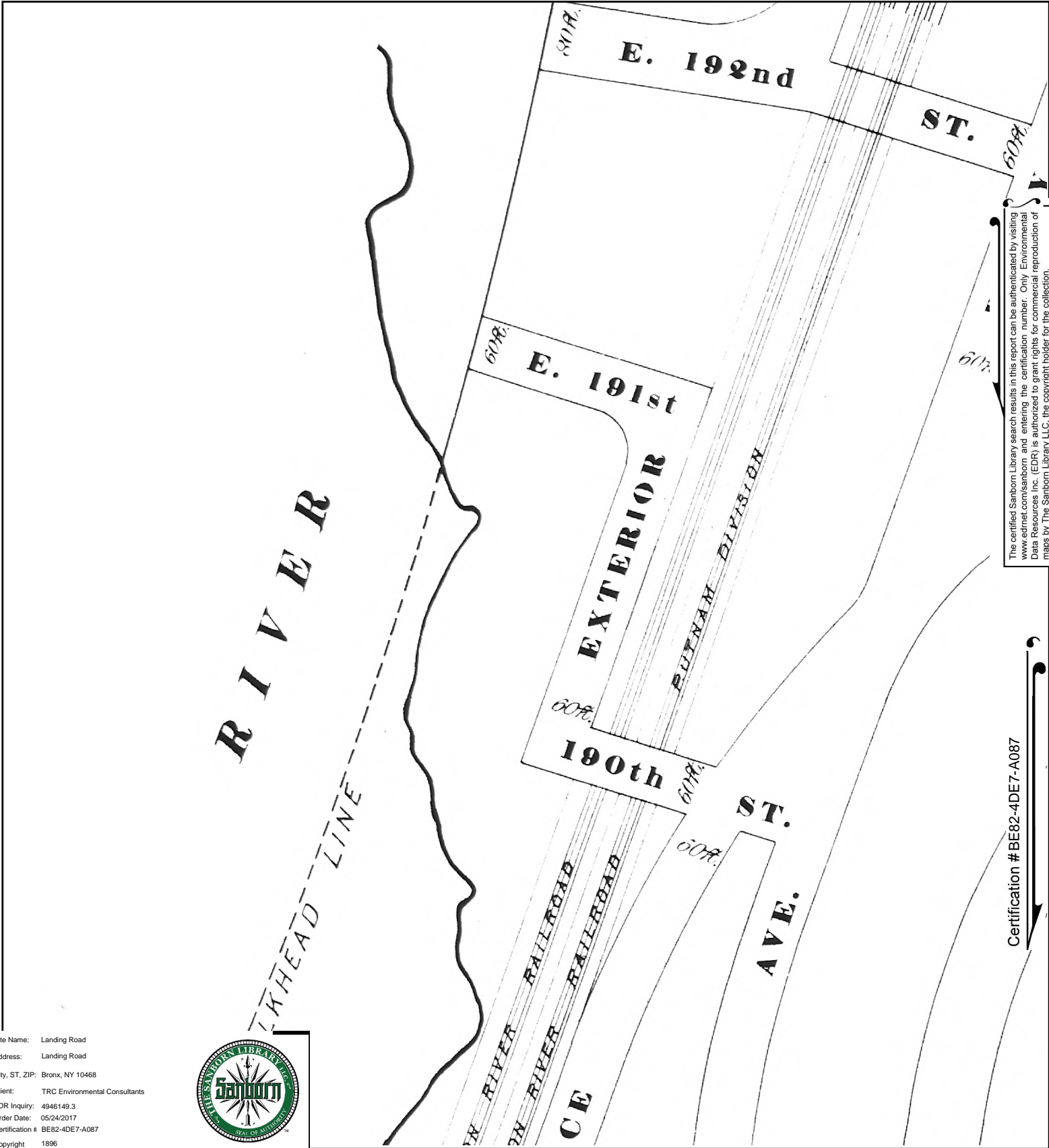


This Certified Sanborn Map combines the following sheets.  
 Outlined areas indicate map sheets within the collection.



Volume 13, Sheet 26  
 Volume 13, Sheet 25  
 Volume 12, Sheet 24  
 Volume 12, Sheet 26

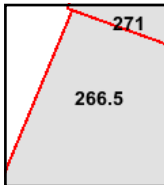
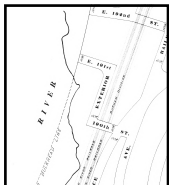
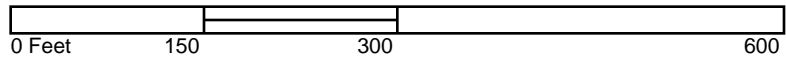




Site Name: Landing Road  
 Address: Landing Road  
 City, ST, ZIP: Bronx, NY 10468  
 Client: TRC Environmental Consultants  
 EDR Inquiry: 4946149.3  
 Order Date: 05/24/2017  
 Certification # BE82-4DE7-A087  
 Copyright 1896




This Certified Sanborn Map combines the following sheets.  
 Outlined areas indicate map sheets within the collection.



Volume 12, Sheet 266.5

Certification # BE82-4DE7-A087





Landing Road  
Landing Road  
Bronx, NY 10468

Inquiry Number: 4946149.3

May 24, 2017

## Certified Sanborn® Map Report



6 Armstrong Road, 4th floor  
Shelton, CT 06484  
Toll Free: 800.352.0050  
[www.edrnet.com](http://www.edrnet.com)



# Certified Sanborn® Map Report

05/24/17

**Site Name:**

Landing Road  
Landing Road  
Bronx, NY 10468  
EDR Inquiry # 4946149.3

**Client Name:**

TRC Environmental Consultants  
1430 Broadway  
New York, NY 10018  
Contact: Carla Stout



The Sanborn Library has been searched by EDR and maps covering the target property location as provided by TRC Environmental Consultants were identified for the years listed below. The Sanborn Library is the largest, most complete collection of fire insurance maps. The collection includes maps from Sanborn, Bromley, Perris & Browne, Hopkins, Barlow, and others. Only Environmental Data Resources Inc. (EDR) is authorized to grant rights for commercial reproduction of maps by the Sanborn Library LLC, the copyright holder for the collection. Results can be authenticated by visiting [www.edrnet.com/sanborn](http://www.edrnet.com/sanborn).

The Sanborn Library is continually enhanced with newly identified map archives. This report accesses all maps in the collection as of the day this report was generated.

## Certified Sanborn Results:

**Certification #** BE82-4DE7-A087  
**PO #** NA  
**Project** Exterior Street, Bronx, NY

**Maps Provided:**

2007	1996	1981	1922
2006	1995	1980	1914
2005	1993	1979	1900
2004	1992	1978	1896
2003	1991	1977	
2002	1989	1950	
2001	1986	1945	
1998	1984	1928	



Sanborn® Library search results

Certification #: BE82-4DE7-A087

The Sanborn Library includes more than 1.2 million fire insurance maps from Sanborn, Bromley, Perris & Browne, Hopkins, Barlow and others which track historical property usage in approximately 12,000 American cities and towns. Collections searched:

- Library of Congress
- University Publications of America
- EDR Private Collection

*The Sanborn Library LLC Since 1866™*

## Limited Permission To Make Copies

TRC Environmental Consultants (the client) is permitted to make up to FIVE photocopies of this Sanborn Map transmittal and each fire insurance map accompanying this report solely for the limited use of its customer. No one other than the client is authorized to make copies. Upon request made directly to an EDR Account Executive, the client may be permitted to make a limited number of additional photocopies. This permission is conditioned upon compliance by the client, its customer and their agents with EDR's copyright policy; a copy of which is available upon request.

### Disclaimer - Copyright and Trademark Notice

This Report contains certain information obtained from a variety of public and other sources reasonably available to Environmental Data Resources, Inc. It cannot be concluded from this Report that coverage information for the target and surrounding properties does not exist from other sources. NO WARRANTY EXPRESSED OR IMPLIED, IS MADE WHATSOEVER IN CONNECTION WITH THIS REPORT. ENVIRONMENTAL DATA RESOURCES, INC. SPECIFICALLY DISCLAIMS THE MAKING OF ANY SUCH WARRANTIES, INCLUDING WITHOUT LIMITATION, MERCHANTABILITY OR FITNESS FOR A PARTICULAR USE OR PURPOSE. ALL RISK IS ASSUMED BY THE USER. IN NO EVENT SHALL ENVIRONMENTAL DATA RESOURCES, INC. BE LIABLE TO ANYONE, WHETHER ARISING OUT OF ERRORS OR OMISSIONS, NEGLIGENCE, ACCIDENT OR ANY OTHER CAUSE, FOR ANY LOSS OF DAMAGE, INCLUDING, WITHOUT LIMITATION, SPECIAL, INCIDENTAL, CONSEQUENTIAL, OR EXEMPLARY DAMAGES. ANY LIABILITY ON THE PART OF ENVIRONMENTAL DATA RESOURCES, INC. IS STRICTLY LIMITED TO A REFUND OF THE AMOUNT PAID FOR THIS REPORT. Purchaser accepts this Report "AS IS". Any analyses, estimates, ratings, environmental risk levels or risk codes provided in this Report are provided for illustrative purposes only, and are not intended to provide, nor should they be interpreted as providing any facts regarding, or prediction or forecast of, any environmental risk for any property. Only a Phase I Environmental Site Assessment performed by an environmental professional can provide information regarding the environmental risk for any property. Additionally, the information provided in this Report is not to be construed as legal advice.

Copyright 2017 by Environmental Data Resources, Inc. All rights reserved. Reproduction in any media or format, in whole or in part, of any report or map of Environmental Data Resources, Inc., or its affiliates, is prohibited without prior written permission.

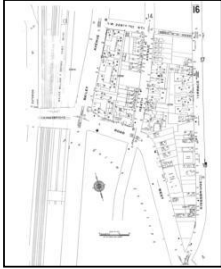
EDR and its logos (including Sanborn and Sanborn Map) are trademarks of Environmental Data Resources, Inc. or its affiliates. All other trademarks used herein are the property of their respective owners.

## Sanborn Sheet Key

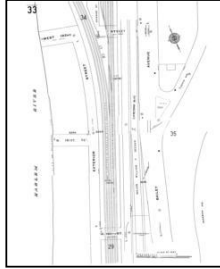
This Certified Sanborn Map Report is based upon the following Sanborn Fire Insurance map sheets.



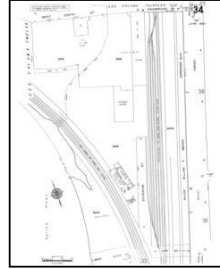
### 2007 Source Sheets



Volume 13, Sheet 16  
2007

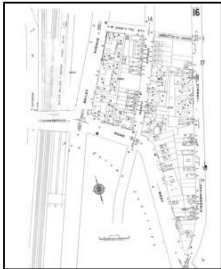


Volume 14, Sheet 33  
2007

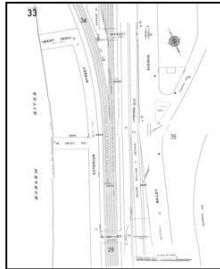


Volume 14, Sheet 34  
2007

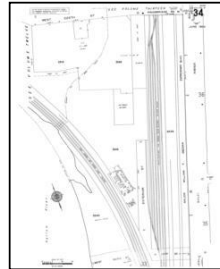
### 2006 Source Sheets



Volume 13, Sheet 16  
2006

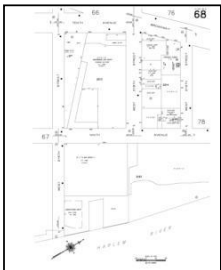


Volume 14, Sheet 33  
2006

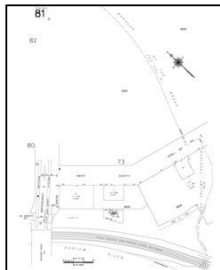


Volume 14, Sheet 34  
2006

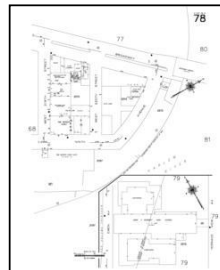
### 2005 Source Sheets



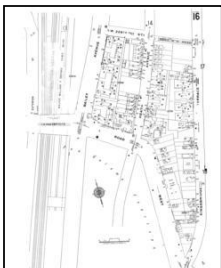
Volume 12S, Sheet 68  
2005-2006



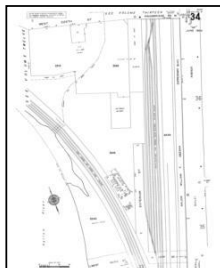
Volume 12S, Sheet 81  
2005-2006



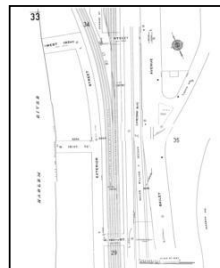
Volume 12S, Sheet 78  
2005-2006



Volume 13, Sheet 16  
2005



Volume 14, Sheet 34  
2005



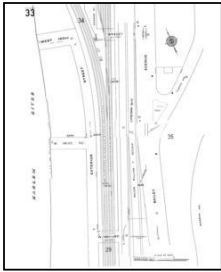
Volume 14, Sheet 33  
2005

## Sanborn Sheet Key

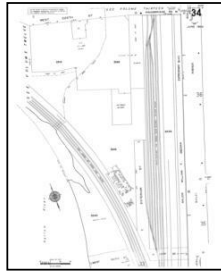
This Certified Sanborn Map Report is based upon the following Sanborn Fire Insurance map sheets.



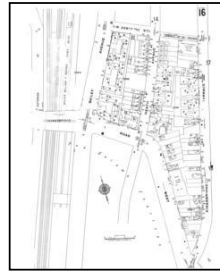
### 2004 Source Sheets



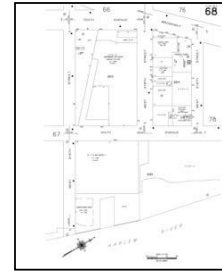
Volume 14, Sheet 33  
2004



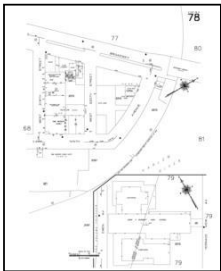
Volume 14, Sheet 34  
2004



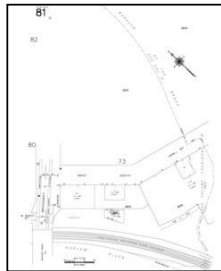
Volume 13, Sheet 16  
2004



Volume 12S, Sheet 68  
2004

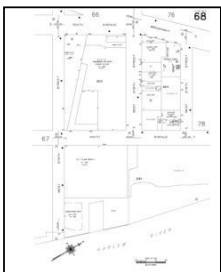


Volume 12S, Sheet 78  
2004

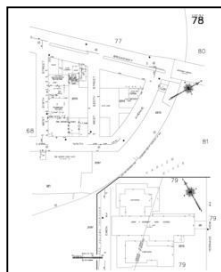


Volume 12S, Sheet 81  
2004

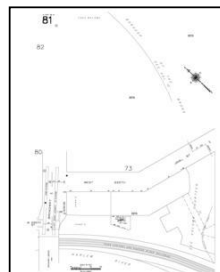
### 2003 Source Sheets



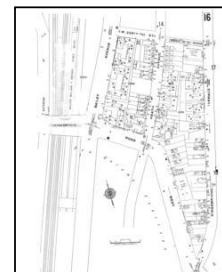
Volume 12S, Sheet 68  
2003



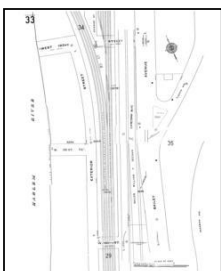
Volume 12S, Sheet 78  
2003



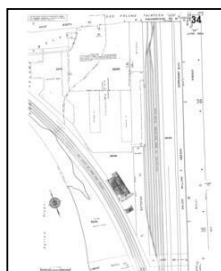
Volume 12S, Sheet 81  
2003



Volume 13, Sheet 16  
2003



Volume 14, Sheet 33  
2003



Volume 14, Sheet 34  
2003

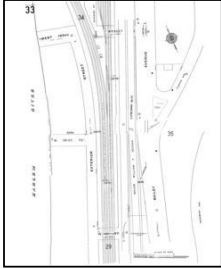


## Sanborn Sheet Key

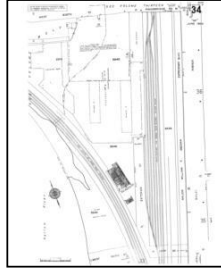
This Certified Sanborn Map Report is based upon the following Sanborn Fire Insurance map sheets.



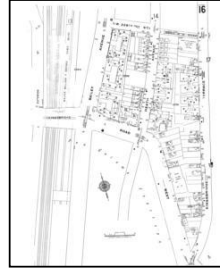
### 2002 Source Sheets



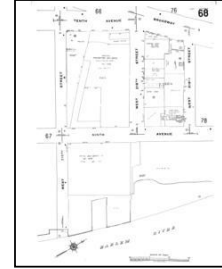
Volume 14, Sheet 33  
2002



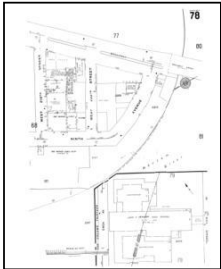
Volume 14, Sheet 34  
2002



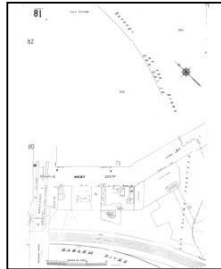
Volume 13, Sheet 16  
2002



Volume 12S, Sheet 68  
2002

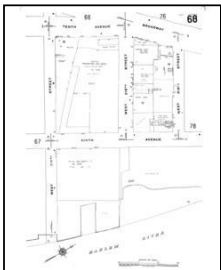


Volume 12S, Sheet 78  
2002

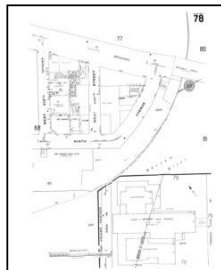


Volume 12S, Sheet 81  
2002

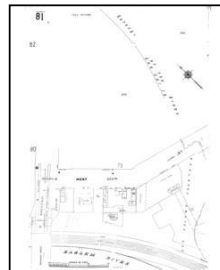
### 2001 Source Sheets



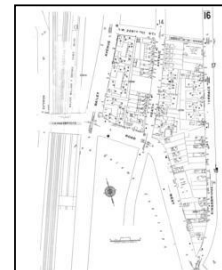
Volume 12S, Sheet 68  
2001



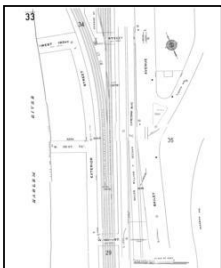
Volume 12S, Sheet 78  
2001



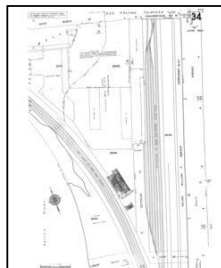
Volume 12S, Sheet 81  
2001



Volume 13, Sheet 16  
2001



Volume 14, Sheet 33  
2001



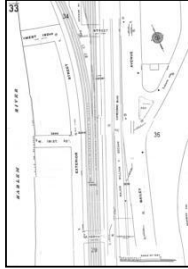
Volume 14, Sheet 34  
2001

## Sanborn Sheet Key

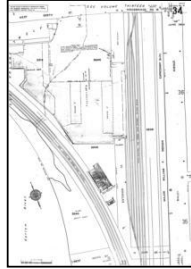
This Certified Sanborn Map Report is based upon the following Sanborn Fire Insurance map sheets.



### 1998 Source Sheets

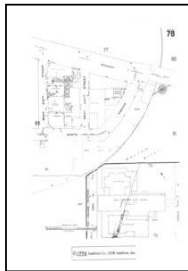


Volume 14, Sheet 33  
1998

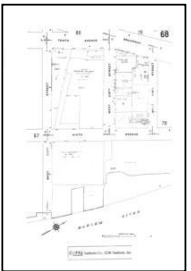


Volume 14, Sheet 34  
1998

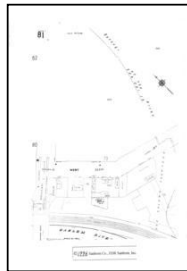
### 1996 Source Sheets



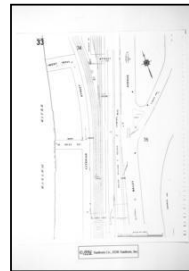
Volume 12, Sheet 78  
1996



Volume 12, Sheet 68  
1996



Volume 12, Sheet 81  
1996



Volume 14, Sheet 33  
1996

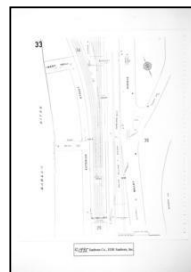


Volume 14, Sheet 34  
1996


### 1995 Source Sheets



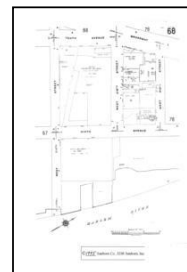
Volume 13, Sheet 16  
1995



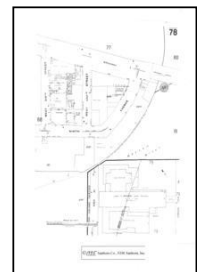
Volume 14, Sheet 33  
1995



Volume 14, Sheet 34  
1995



Volume 12, Sheet 68  
1995



Volume 12, Sheet 78  
1995



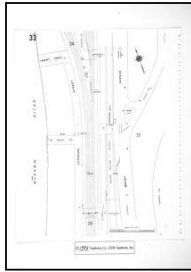
Volume 12, Sheet 81  
1995

## Sanborn Sheet Key

This Certified Sanborn Map Report is based upon the following Sanborn Fire Insurance map sheets.



### 1993 Source Sheets

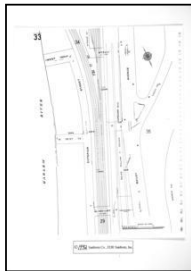


Volume 14, Sheet 33  
1993

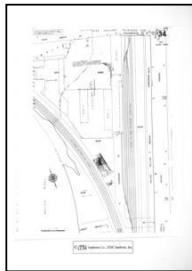


Volume 14, Sheet 34  
1993

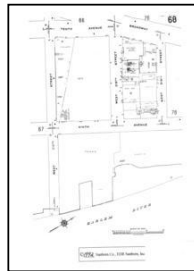
### 1992 Source Sheets



Volume 14, Sheet 33  
1992



Volume 14, Sheet 34  
1992



Volume 12, Sheet 68  
1992

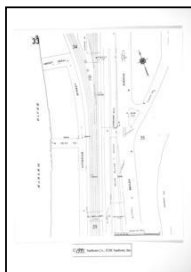


Volume 12, Sheet 78  
1992

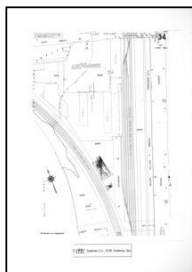


Volume 12, Sheet 81  
1992

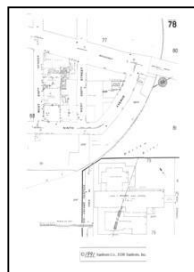
### 1991 Source Sheets



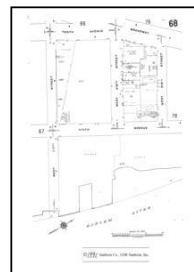
Volume 14, Sheet 33  
1991



Volume 14, Sheet 34  
1991



Volume 12, Sheet 78  
1991

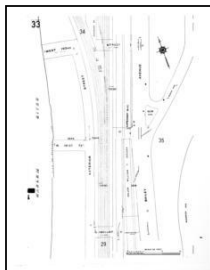


Volume 12, Sheet 68  
1991

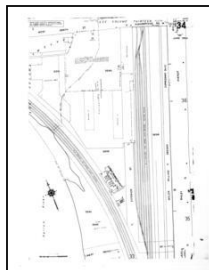


Volume 12, Sheet 81  
1991

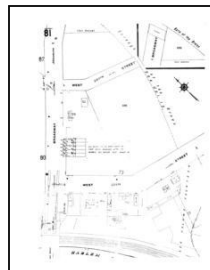
### 1989 Source Sheets



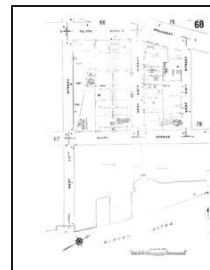
Volume 14, Sheet 33  
1989



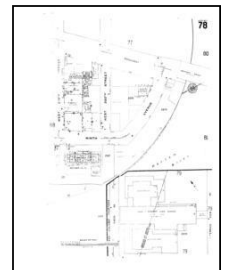
Volume 14, Sheet 34  
1989



Volume 12, Sheet 81  
1989



Volume 12, Sheet 68  
1989



Volume 12, Sheet 78  
1989

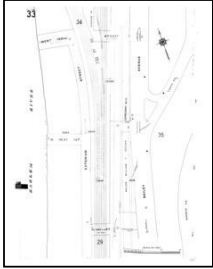


## Sanborn Sheet Key

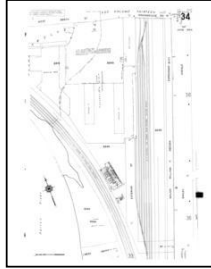
This Certified Sanborn Map Report is based upon the following Sanborn Fire Insurance map sheets.



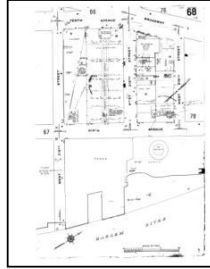
### 1986 Source Sheets



Volume 14, Sheet 33  
1986



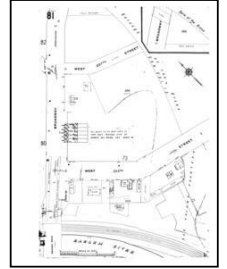
Volume 14, Sheet 34  
1986



Volume 12, Sheet 68  
1986

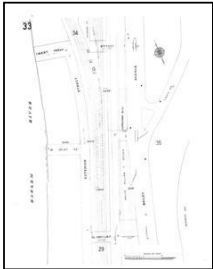


Volume 12, Sheet 78  
1986

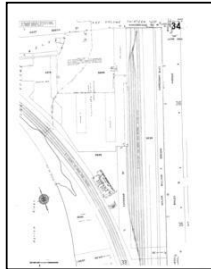


Volume 12, Sheet 81  
1986

### 1984 Source Sheets



Volume 14, Sheet 33  
1984



Volume 14, Sheet 34  
1984

### 1981 Source Sheets



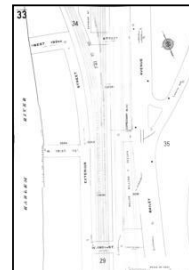
Volume 12, Sheet 81  
1981



Volume 12, Sheet 68  
1981



Volume 12, Sheet 78  
1981



Volume 14, Sheet 33  
1981

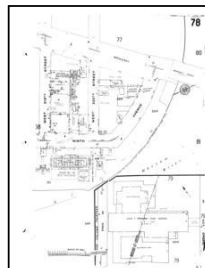


Volume 14, Sheet 34  
1981

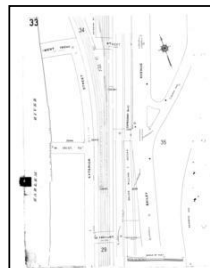
### 1980 Source Sheets



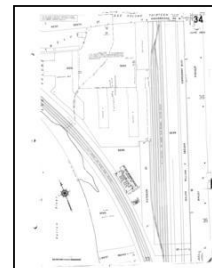
Volume 12, Sheet 81  
1980



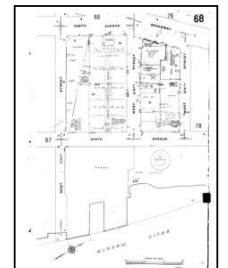
Volume 12, Sheet 78  
1980



Volume 14, Sheet 33  
1980



Volume 14, Sheet 34  
1980



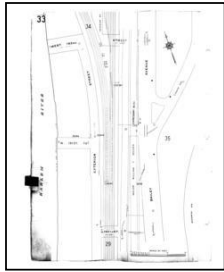
Volume 12, Sheet 68  
1980

## Sanborn Sheet Key

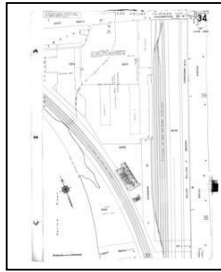
This Certified Sanborn Map Report is based upon the following Sanborn Fire Insurance map sheets.



### 1979 Source Sheets



Volume 14, Sheet 33  
1979



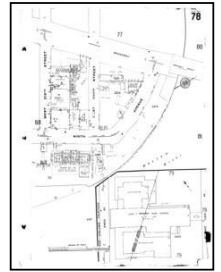
Volume 14, Sheet 34  
1979



Volume 12, Sheet 81  
1979

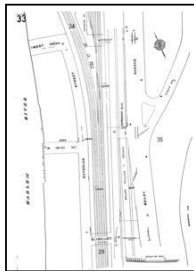


Volume 12, Sheet 68  
1979

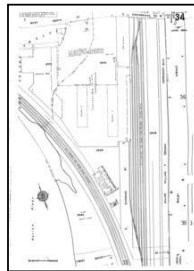


Volume 12, Sheet 78  
1979

### 1978 Source Sheets

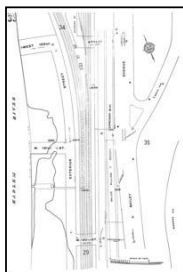


Volume 14, Sheet 33  
1978

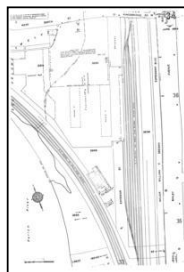


Volume 14, Sheet 34  
1978

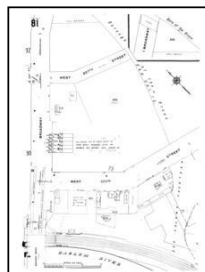
### 1977 Source Sheets



Volume 14, Sheet 33  
1977



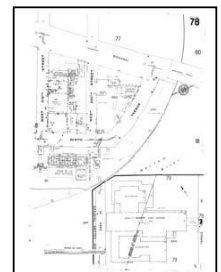
Volume 14, Sheet 34  
1977



Volume 12, Sheet 81  
1977



Volume 12, Sheet 68  
1977

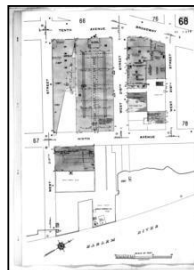


Volume 12, Sheet 78  
1977


### 1950 Source Sheets



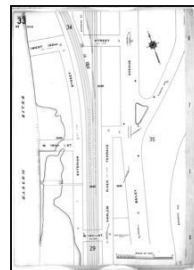
Volume 12, Sheet 78  
1950



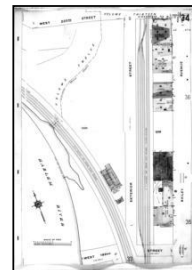
Volume 12, Sheet 68  
1950



Volume 12, Sheet 81  
1950



Volume 14, Sheet 33  
1950



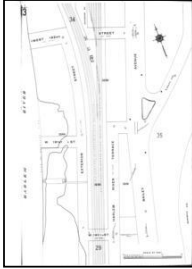
Volume 14, Sheet 34  
1950

## Sanborn Sheet Key

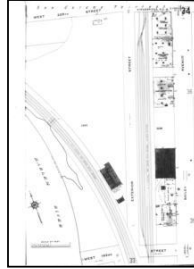
This Certified Sanborn Map Report is based upon the following Sanborn Fire Insurance map sheets.



### 1945 Source Sheets



Volume 14, Sheet 33  
1945



Volume 14, Sheet 34  
1945

### 1928 Source Sheets



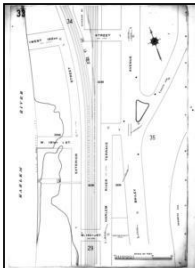
Volume Pier Maps, Sheet 28  
1928

### 1922 Source Sheets

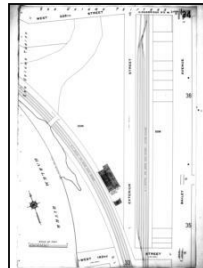


Volume Pier Maps, Sheet 28  
1922

### 1914 Source Sheets



Volume 14, Sheet 33  
1914



Volume 14, Sheet 34  
1914



## Sanborn Sheet Key

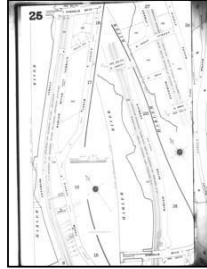
This Certified Sanborn Map Report is based upon the following Sanborn Fire Insurance map sheets.



### 1900 Source Sheets



Volume 12, Sheet 26  
1900

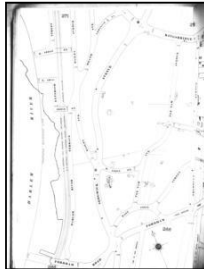


Volume 13, Sheet 25  
1900



Volume 13, Sheet 27  
1900

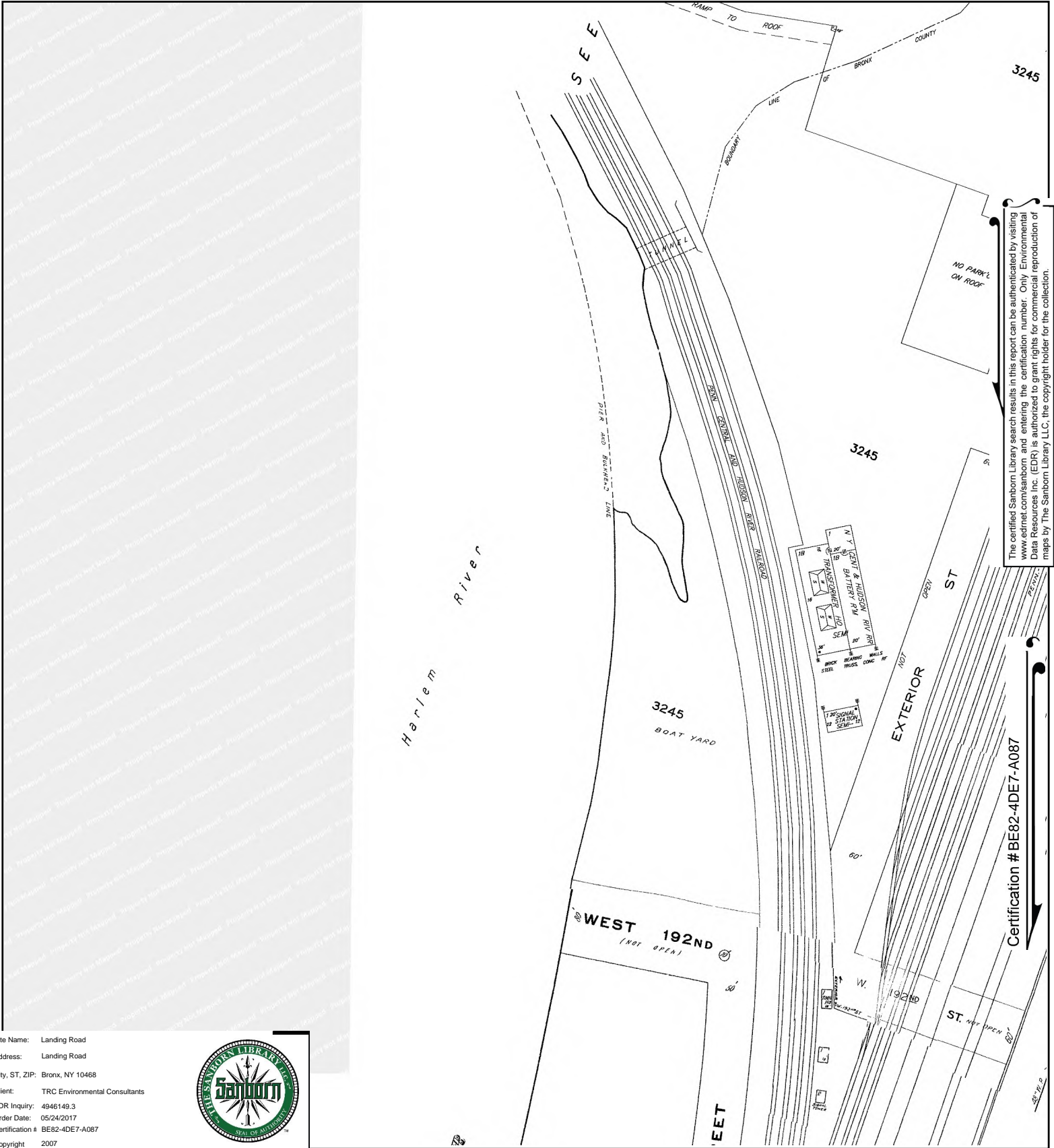
### 1896 Source Sheets



Volume 12, Sheet 266.5  
1896



Volume 12, Sheet 271  
1896

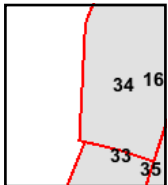


The certified Sanborn Library search results in this report can be authenticated by visiting [www.edrnet.com/sanborn](http://www.edrnet.com/sanborn) and entering the certification number. Only Environmental Data Resources Inc. (EDR) is authorized to grant rights for commercial reproduction of maps by The Sanborn Library LLC, the copyright holder for the collection.

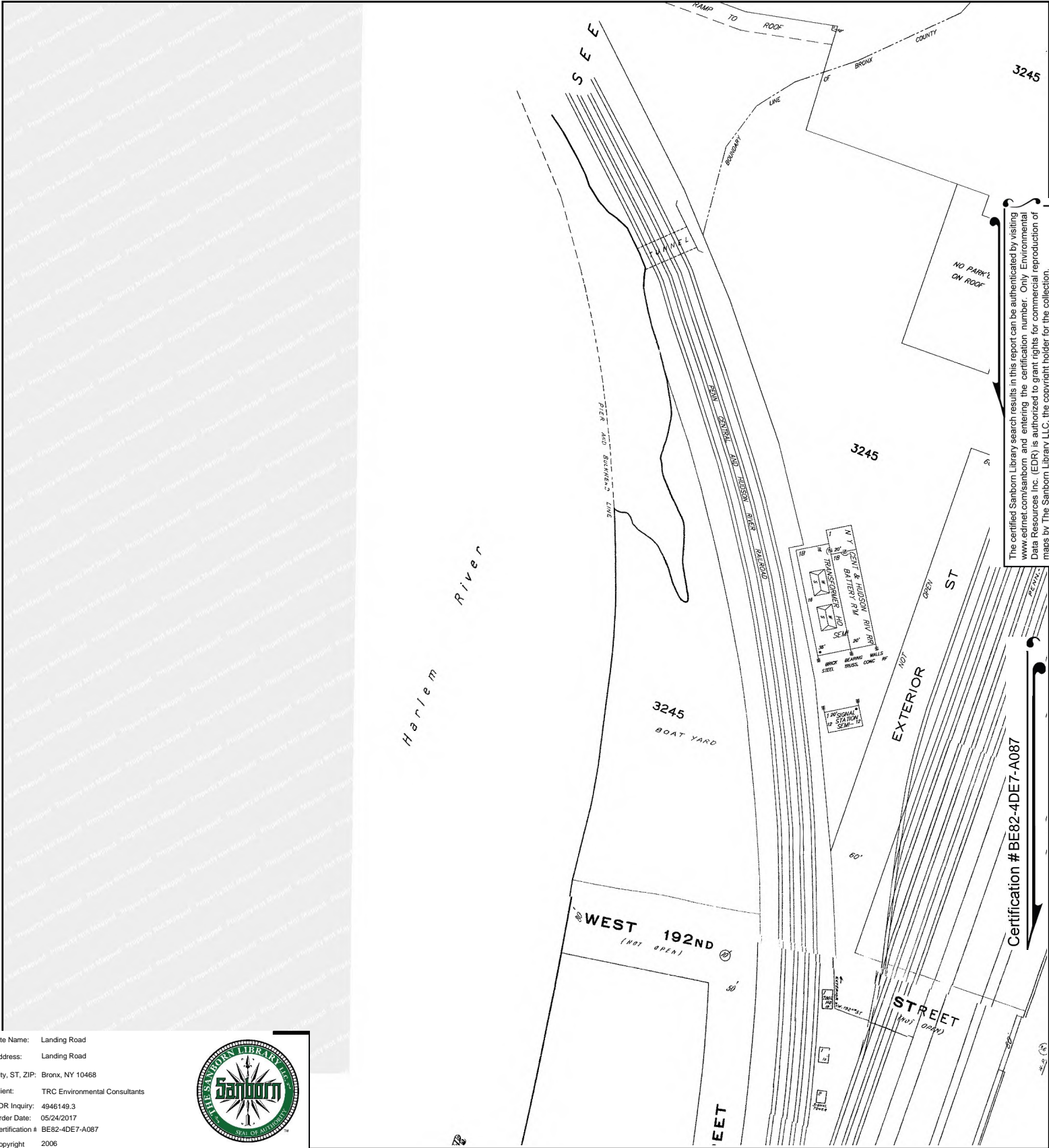
Site Name: Landing Road  
 Address: Landing Road  
 City, ST, ZIP: Bronx, NY 10468  
 Client: TRC Environmental Consultants  
 EDR Inquiry: 4946149.3  
 Order Date: 05/24/2017  
 Certification # BE82-4DE7-A087  
 Copyright 2007



This Certified Sanborn Map combines the following sheets. Outlined areas indicate map sheets within the collection.



Volume 14, Sheet 34  
 Volume 14, Sheet 33  
 Volume 13, Sheet 16

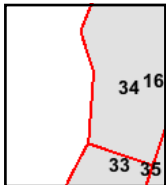


The certified Sanborn Library search results in this report can be authenticated by visiting [www.edrnet.com/sanborn](http://www.edrnet.com/sanborn) and entering the certification number. Only Environmental Data Resources Inc. (EDR) is authorized to grant rights for commercial reproduction of maps by The Sanborn Library LLC, the copyright holder for the collection.

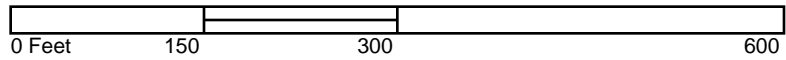
Site Name: Landing Road  
 Address: Landing Road  
 City, ST, ZIP: Bronx, NY 10468  
 Client: TRC Environmental Consultants  
 EDR Inquiry: 4946149.3  
 Order Date: 05/24/2017  
 Certification # BE82-4DE7-A087  
 Copyright 2006



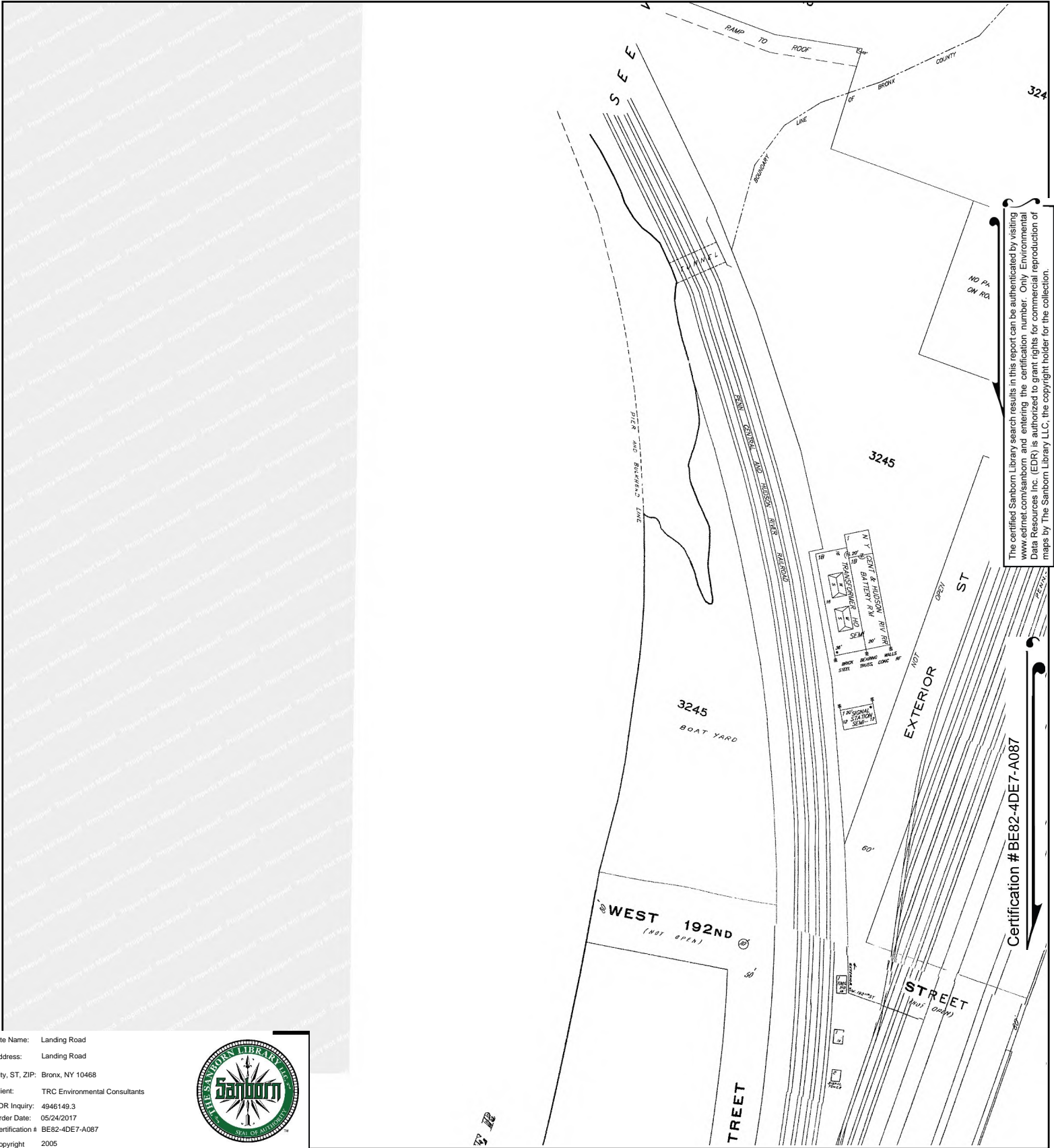
This Certified Sanborn Map combines the following sheets.  
 Outlined areas indicate map sheets within the collection.



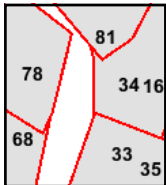
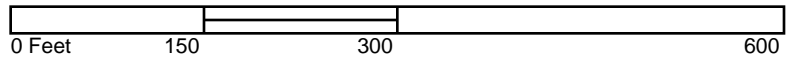
Volume 14, Sheet 34  
 Volume 14, Sheet 33  
 Volume 13, Sheet 16





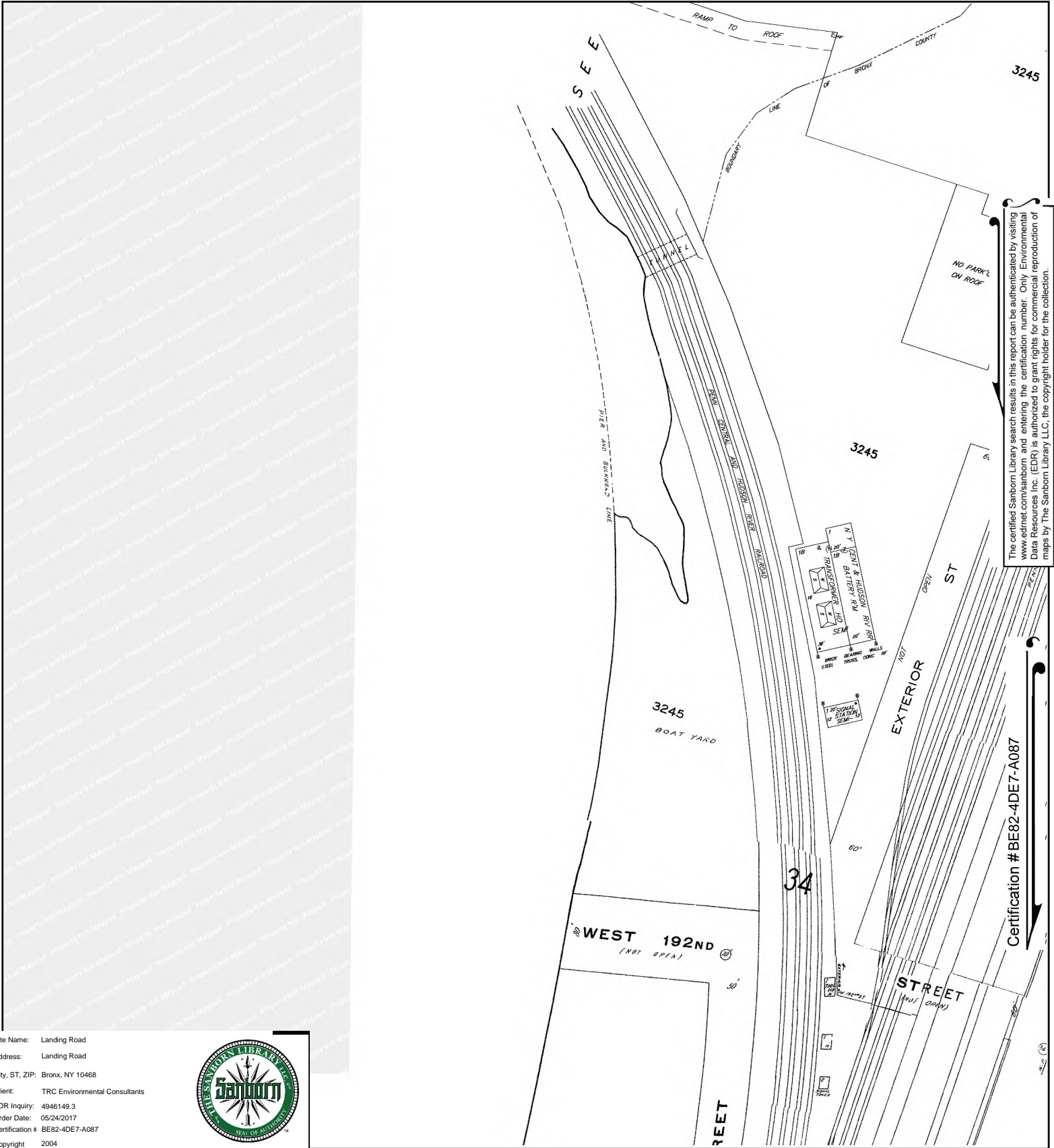


This Certified Sanborn Map combines the following sheets.  
 Outlined areas indicate map sheets within the collection.

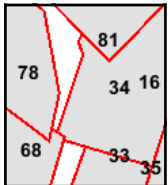


- Volume 14, Sheet 33
- Volume 14, Sheet 34
- Volume 13, Sheet 16
- Volume 12S, Sheet 78
- Volume 12S, Sheet 81
- Volume 12S, Sheet 68

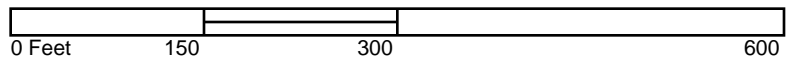




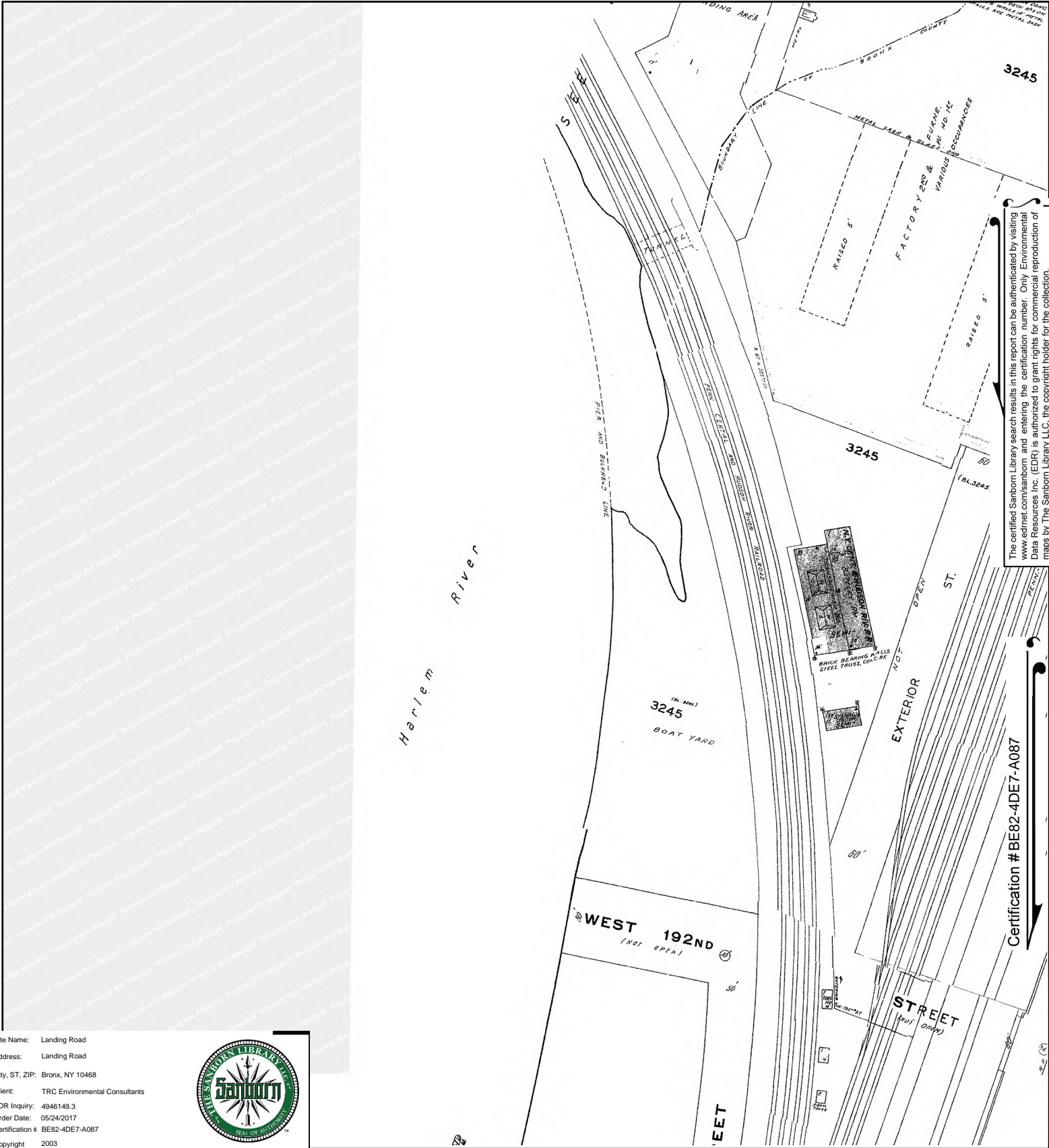
This Certified Sanborn Map combines the following sheets. Outlined areas indicate map sheets within the collection.



- Volume 12S, Sheet 81
- Volume 12S, Sheet 78
- Volume 12S, Sheet 68
- Volume 13, Sheet 16
- Volume 14, Sheet 34
- Volume 14, Sheet 33







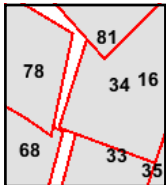
The certified Sanborn Library search results in this report can be authenticated by visiting [www.edrnet.com/sanborn](http://www.edrnet.com/sanborn) and entering the certification number. Only Environmental Data Resources Inc. (EDR) is authorized to grant rights for commercial reproduction of maps by The Sanborn Library LLC, the copyright holder for the collection.

Certification # BE82-4DE7-A087

Site Name: Landing Road  
 Address: Landing Road  
 City, ST, ZIP: Bronx, NY 10468  
 Client: TRC Environmental Consultants  
 EDR Inquiry: 4946149.3  
 Order Date: 05/24/2017  
 Certification # BE82-4DE7-A087  
 Copyright 2003



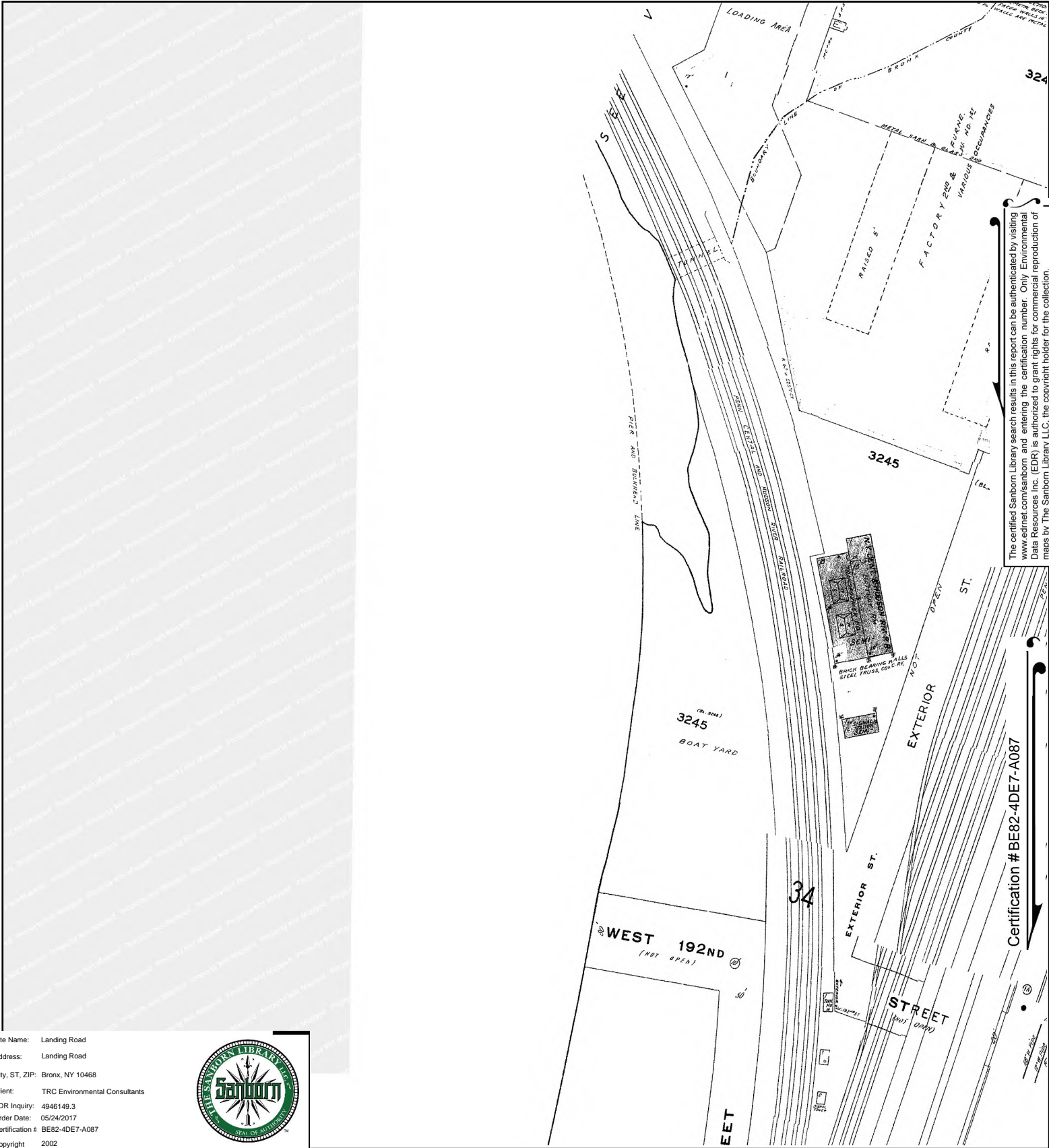
This Certified Sanborn Map combines the following sheets. Outlined areas indicate map sheets within the collection.



Volume 14, Sheet 34  
 Volume 14, Sheet 33  
 Volume 13, Sheet 16  
 Volume 12S, Sheet 81  
 Volume 12S, Sheet 78  
 Volume 12S, Sheet 68





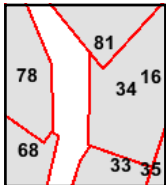
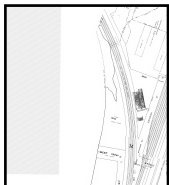


The certified Sanborn Library search results in this report can be authenticated by visiting [www.edrnet.com/sanborn](http://www.edrnet.com/sanborn) and entering the certification number. Only Environmental Data Resources Inc. (EDR) is authorized to grant rights for commercial reproduction of maps by The Sanborn Library LLC, the copyright holder for the collection.

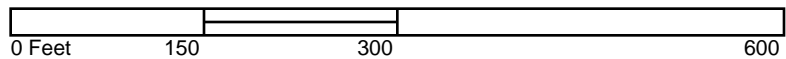
Site Name: Landing Road  
 Address: Landing Road  
 City, ST, ZIP: Bronx, NY 10468  
 Client: TRC Environmental Consultants  
 EDR Inquiry: 4946149.3  
 Order Date: 05/24/2017  
 Certification # BE82-4DE7-A087  
 Copyright 2002

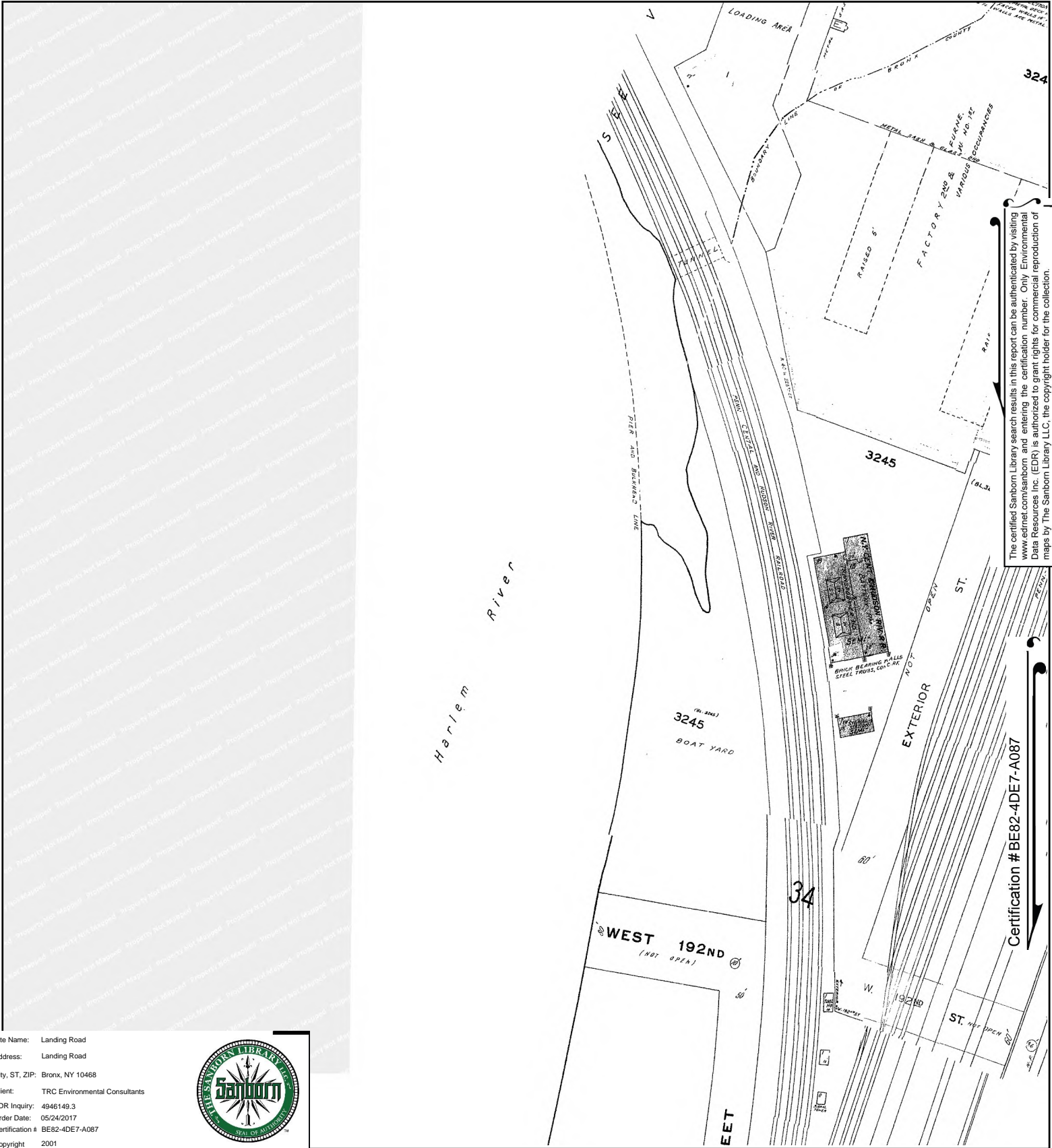


This Certified Sanborn Map combines the following sheets. Outlined areas indicate map sheets within the collection.



Volume 12S, Sheet 81  
 Volume 12S, Sheet 78  
 Volume 12S, Sheet 68  
 Volume 13, Sheet 16  
 Volume 14, Sheet 34  
 Volume 14, Sheet 33





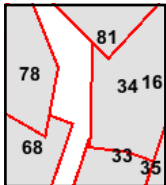
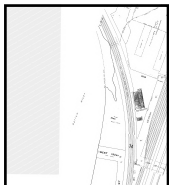
The certified Sanborn Library search results in this report can be authenticated by visiting [www.edrnet.com/sanborn](http://www.edrnet.com/sanborn) and entering the certification number. Only Environmental Data Resources Inc. (EDR) is authorized to grant rights for commercial reproduction of maps by The Sanborn Library LLC, the copyright holder for the collection.

Certification #BE82-4DE7-A087

Site Name: Landing Road  
 Address: Landing Road  
 City, ST, ZIP: Bronx, NY 10468  
 Client: TRC Environmental Consultants  
 EDR Inquiry: 4946149.3  
 Order Date: 05/24/2017  
 Certification # BE82-4DE7-A087  
 Copyright 2001



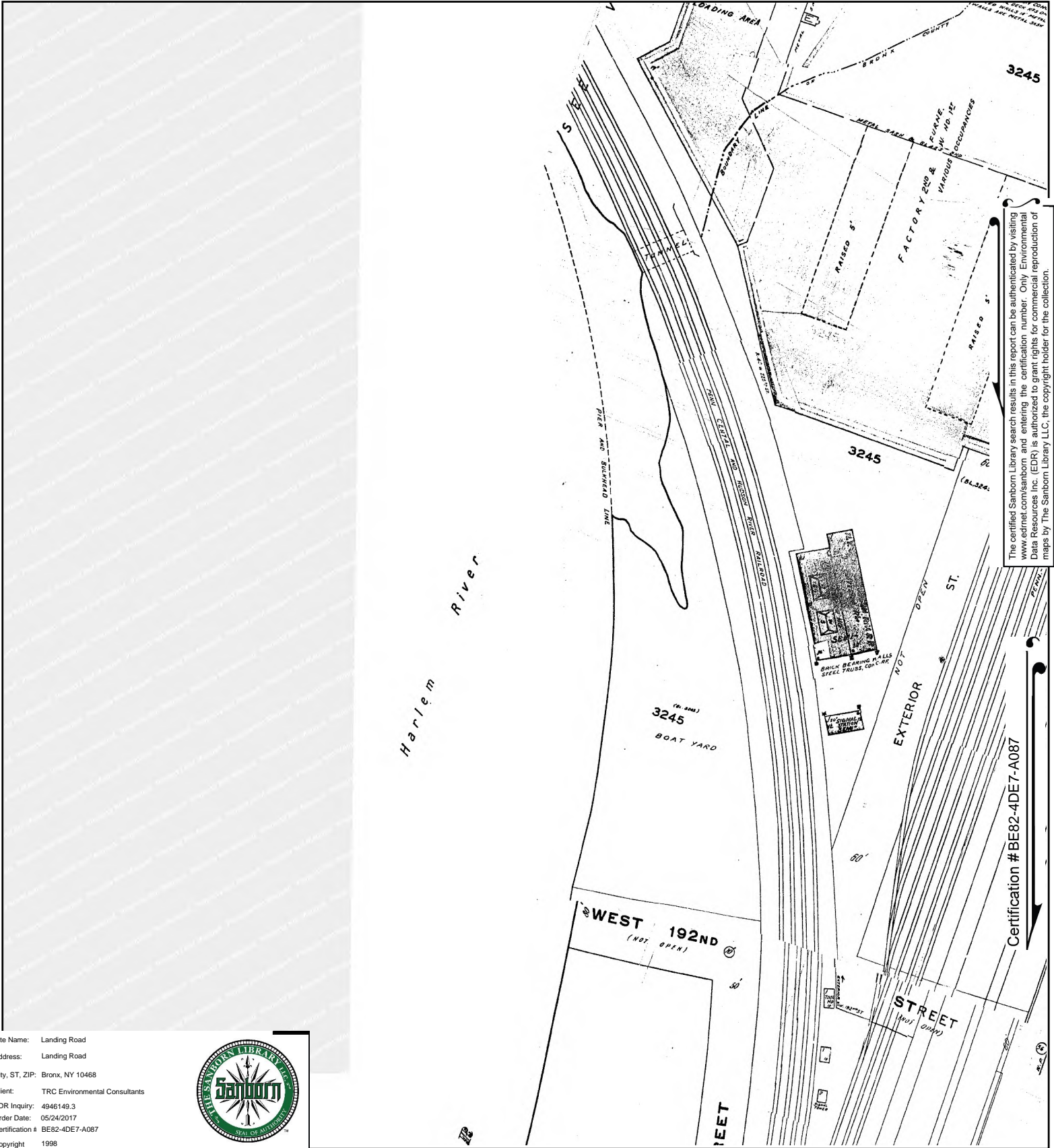
This Certified Sanborn Map combines the following sheets. Outlined areas indicate map sheets within the collection.



Volume 14, Sheet 34  
 Volume 14, Sheet 33  
 Volume 13, Sheet 16  
 Volume 12S, Sheet 81  
 Volume 12S, Sheet 78  
 Volume 12S, Sheet 68







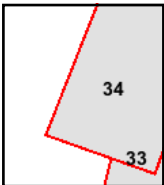
The certified Sanborn Library search results in this report can be authenticated by visiting [www.edrnet.com/sanborn](http://www.edrnet.com/sanborn) and entering the certification number. Only Environmental Data Resources Inc. (EDR) is authorized to grant rights for commercial reproduction of maps by The Sanborn Library LLC, the copyright holder for the collection.

Certification # BE82-4DE7-A087

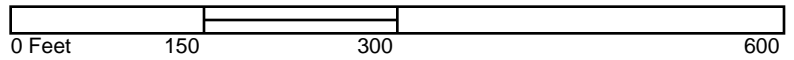
Site Name: Landing Road  
 Address: Landing Road  
 City, ST, ZIP: Bronx, NY 10468  
 Client: TRC Environmental Consultants  
 EDR Inquiry: 4946149.3  
 Order Date: 05/24/2017  
 Certification # BE82-4DE7-A087  
 Copyright 1998



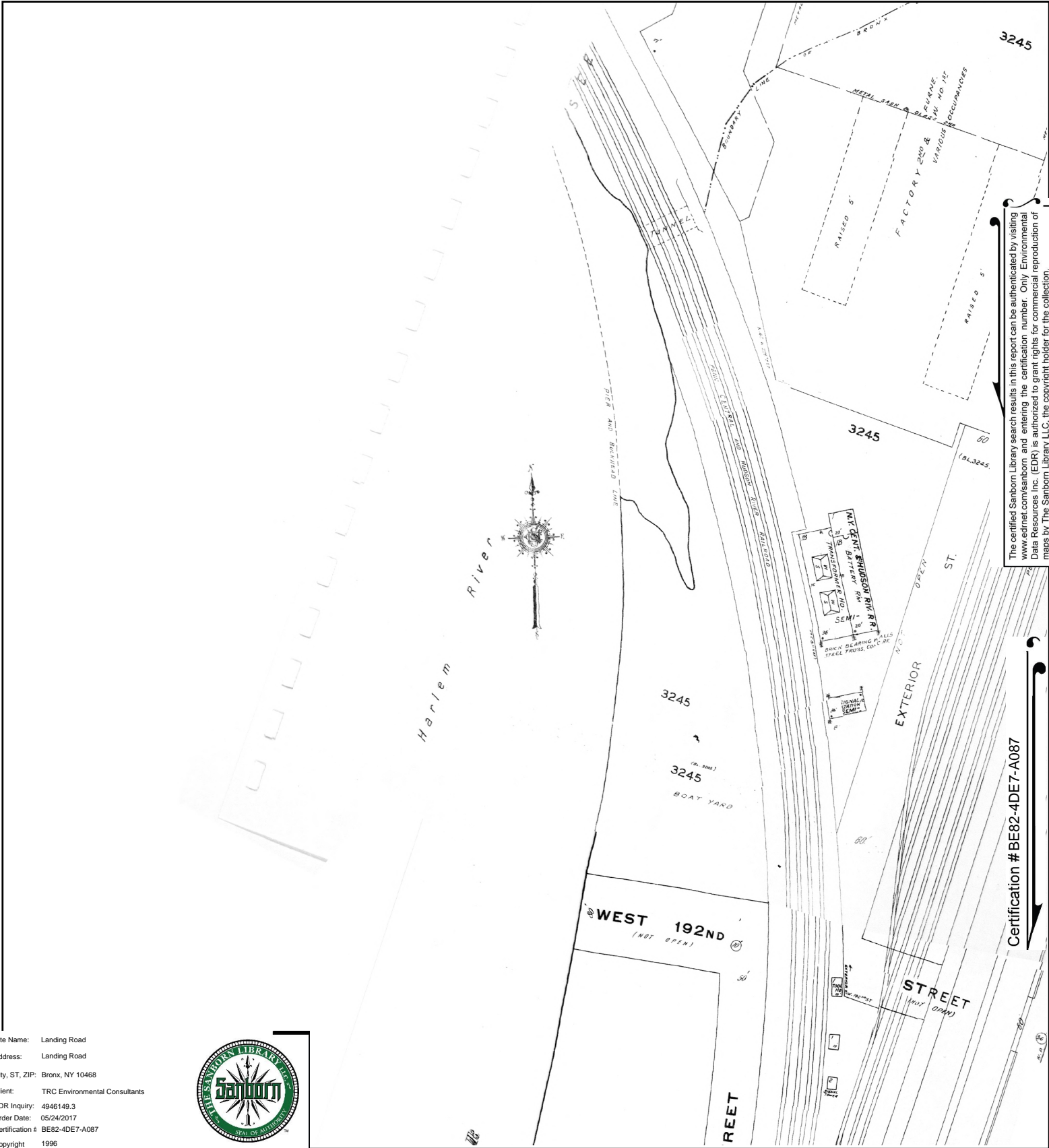
This Certified Sanborn Map combines the following sheets. Outlined areas indicate map sheets within the collection.



Volume 14, Sheet 34  
 Volume 14, Sheet 33







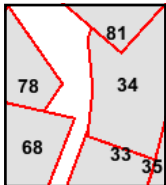
The certified Sanborn Library search results in this report can be authenticated by visiting [www.edrnet.com/sanborn](http://www.edrnet.com/sanborn) and entering the certification number. Only Environmental Data Resources Inc. (EDR) is authorized to grant rights for commercial reproduction of maps by The Sanborn Library LLC, the copyright holder for the collection.

Certification # BE82-4DE7-A087

Site Name: Landing Road  
 Address: Landing Road  
 City, ST, ZIP: Bronx, NY 10468  
 Client: TRC Environmental Consultants  
 EDR Inquiry: 4946149.3  
 Order Date: 05/24/2017  
 Certification # BE82-4DE7-A087  
 Copyright 1996

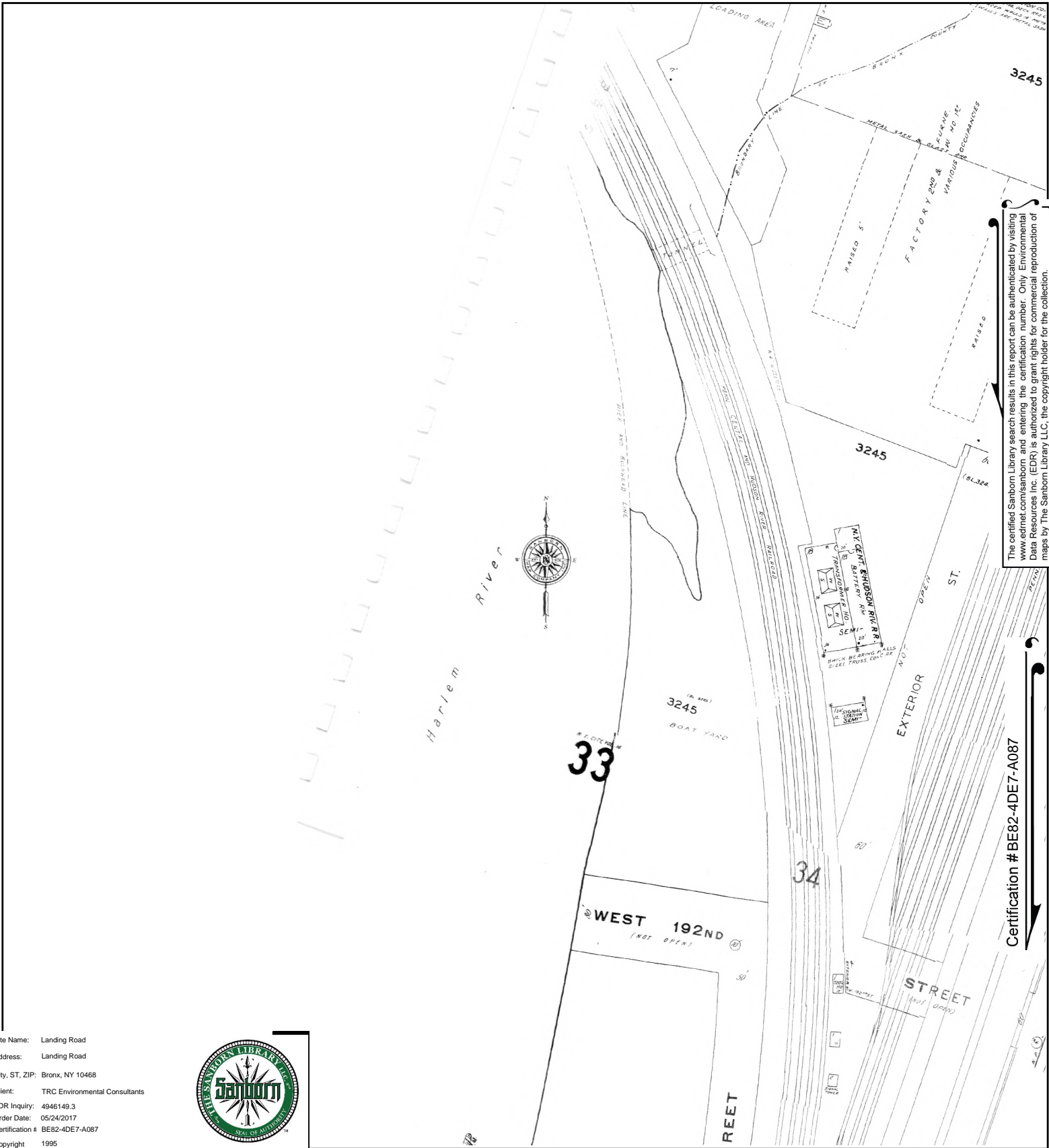


This Certified Sanborn Map combines the following sheets.  
 Outlined areas indicate map sheets within the collection.



Volume 14, Sheet 34  
 Volume 14, Sheet 33  
 Volume 12, Sheet 81  
 Volume 12, Sheet 68  
 Volume 12, Sheet 78





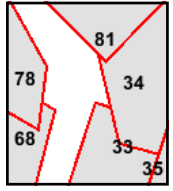
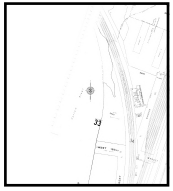
The certified Sanborn Library search results in this report can be authenticated by visiting [www.edrnet.com/sanborn](http://www.edrnet.com/sanborn) and entering the certification number. Only Environmental Data Resources Inc. (EDR) is authorized to grant rights for commercial reproduction of maps by The Sanborn Library LLC, the copyright holder for the collection.

Certification # BE82-4DE7-A087

Site Name: Landing Road  
 Address: Landing Road  
 City, ST, ZIP: Bronx, NY 10468  
 Client: TRC Environmental Consultants  
 EDR Inquiry: 4946149.3  
 Order Date: 05/24/2017  
 Certification # BE82-4DE7-A087  
 Copyright 1995

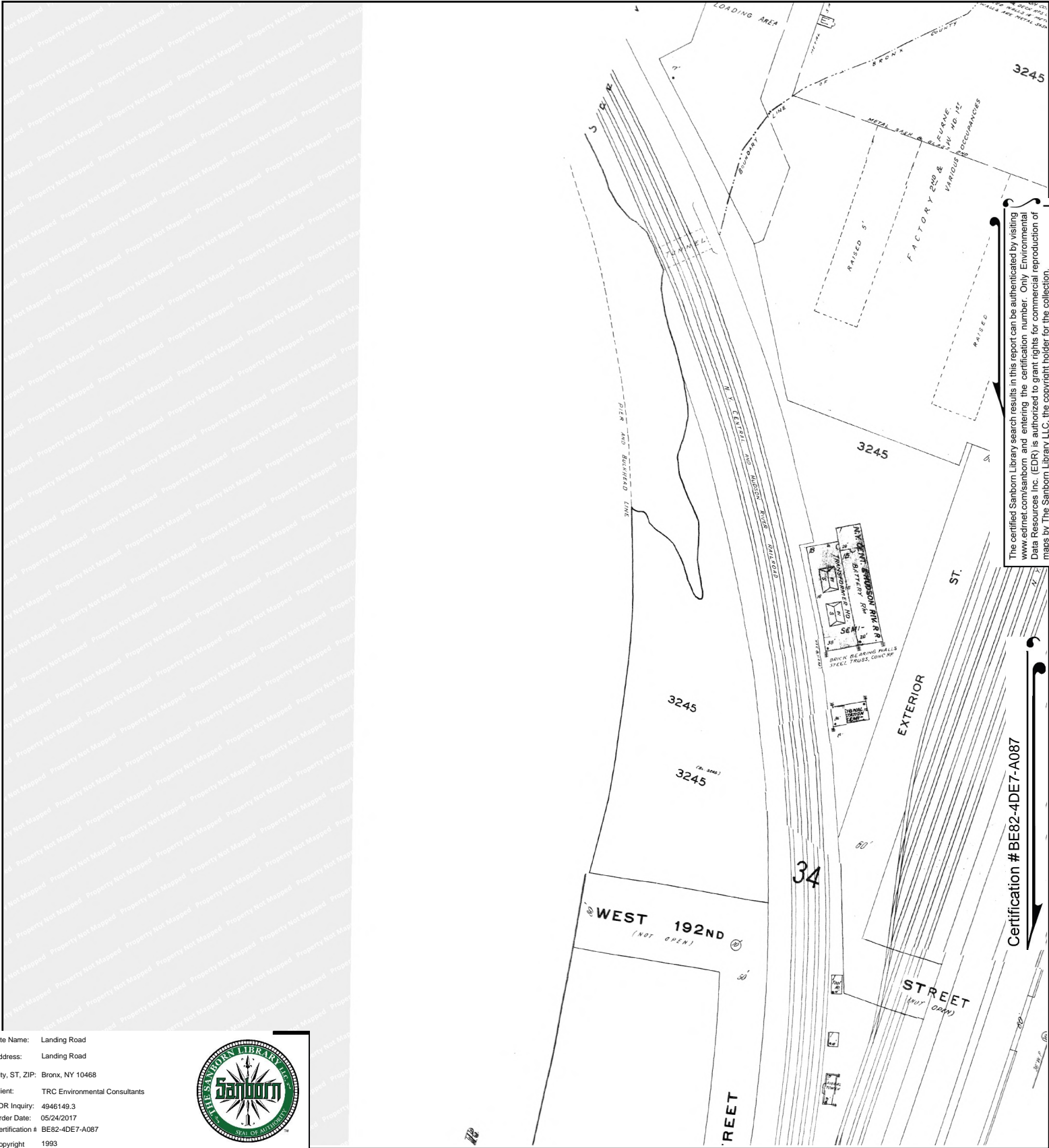


This Certified Sanborn Map combines the following sheets. Outlined areas indicate map sheets within the collection.



- Volume 12, Sheet 81
- Volume 12, Sheet 78
- Volume 12, Sheet 68
- Volume 14, Sheet 34
- Volume 14, Sheet 33
- Volume 13, Sheet 16

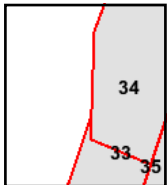




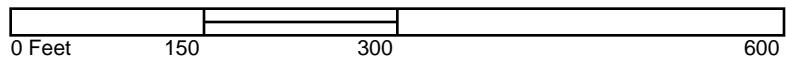
Site Name: Landing Road  
 Address: Landing Road  
 City, ST, ZIP: Bronx, NY 10468  
 Client: TRC Environmental Consultants  
 EDR Inquiry: 4946149.3  
 Order Date: 05/24/2017  
 Certification # BE82-4DE7-A087  
 Copyright 1993



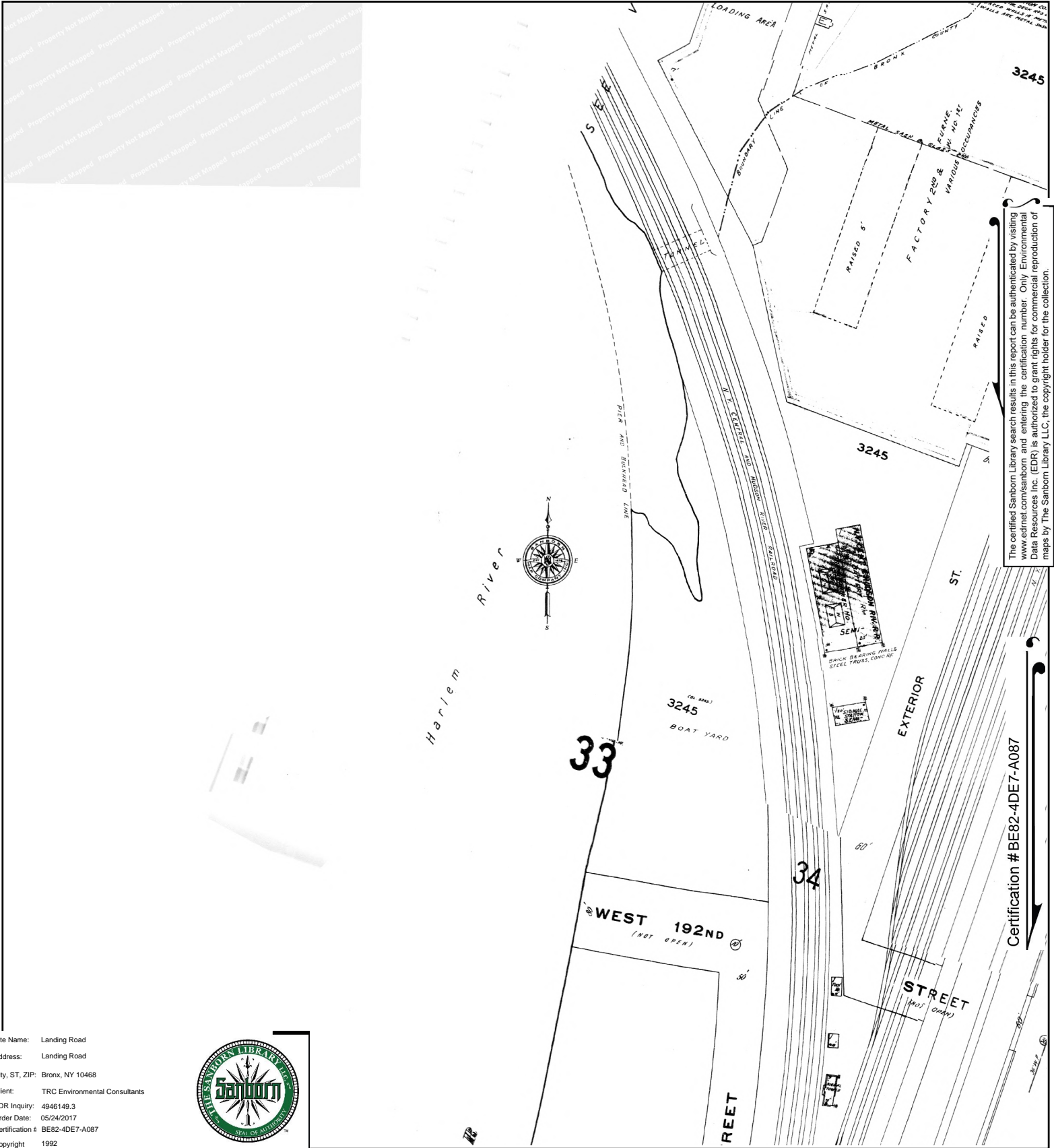
This Certified Sanborn Map combines the following sheets.  
 Outlined areas indicate map sheets within the collection.



Volume 14, Sheet 34  
 Volume 14, Sheet 33





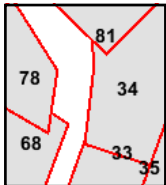
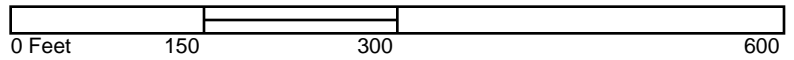


The certified Sanborn Library search results in this report can be authenticated by visiting [www.edrnet.com/sanborn](http://www.edrnet.com/sanborn) and entering the certification number. Only Environmental Data Resources Inc. (EDR) is authorized to grant rights for commercial reproduction of maps by The Sanborn Library LLC, the copyright holder for the collection.

Site Name: Landing Road  
 Address: Landing Road  
 City, ST, ZIP: Bronx, NY 10468  
 Client: TRC Environmental Consultants  
 EDR Inquiry: 4946149.3  
 Order Date: 05/24/2017  
 Certification # BE82-4DE7-A087  
 Copyright 1992

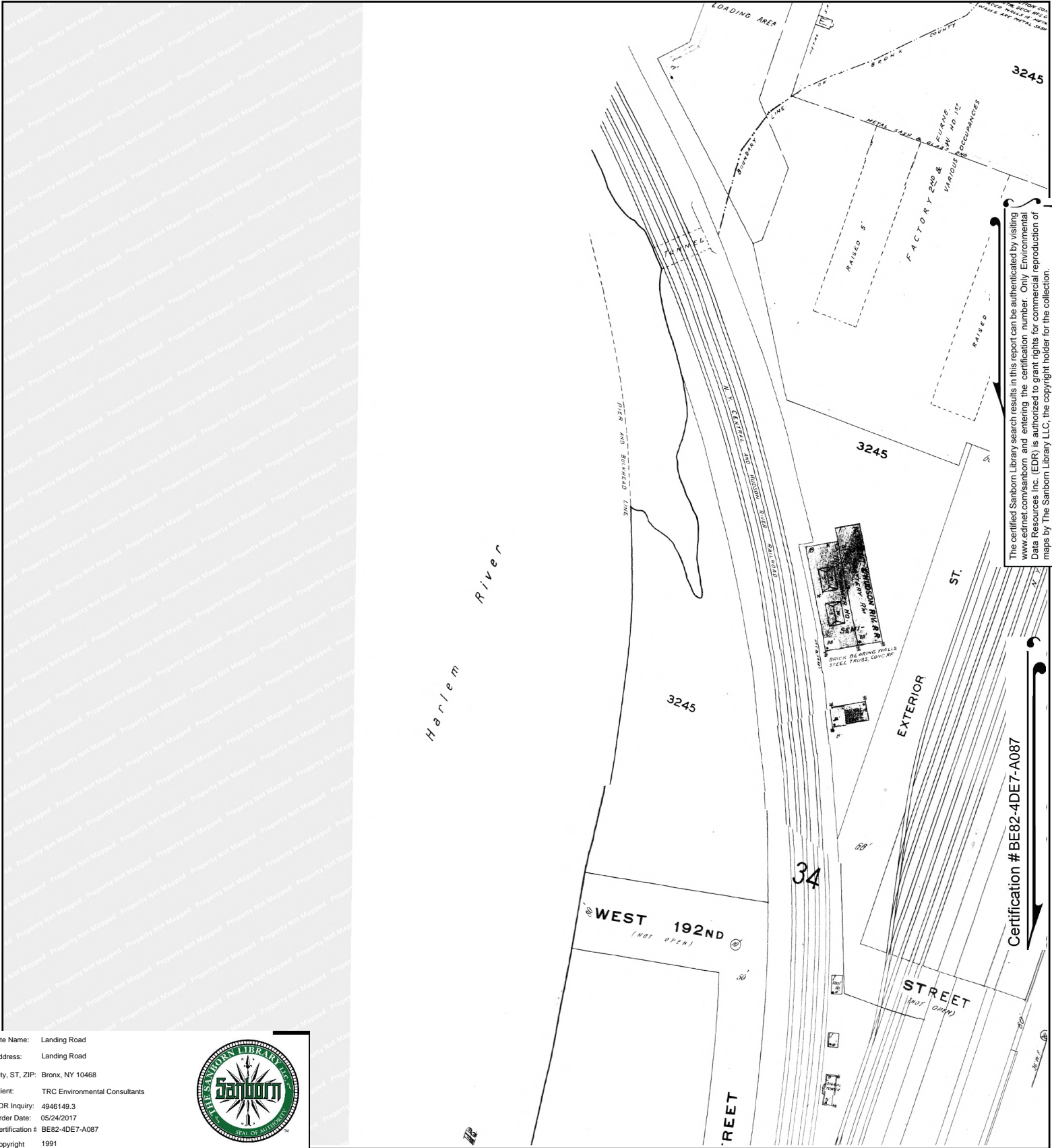


This Certified Sanborn Map combines the following sheets. Outlined areas indicate map sheets within the collection.



Volume 12, Sheet 81  
 Volume 12, Sheet 78  
 Volume 12, Sheet 68  
 Volume 14, Sheet 34  
 Volume 14, Sheet 33





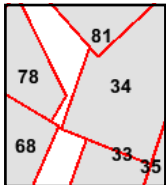
The certified Sanborn Library search results in this report can be authenticated by visiting [www.edrnet.com/sanborn](http://www.edrnet.com/sanborn) and entering the certification number. Only Environmental Data Resources Inc. (EDR) is authorized to grant rights for commercial reproduction of maps by The Sanborn Library LLC, the copyright holder for the collection.

Certification # BE82-4DE7-A087

Site Name: Landing Road  
 Address: Landing Road  
 City, ST, ZIP: Bronx, NY 10468  
 Client: TRC Environmental Consultants  
 EDR Inquiry: 4946149.3  
 Order Date: 05/24/2017  
 Certification # BE82-4DE7-A087  
 Copyright 1991

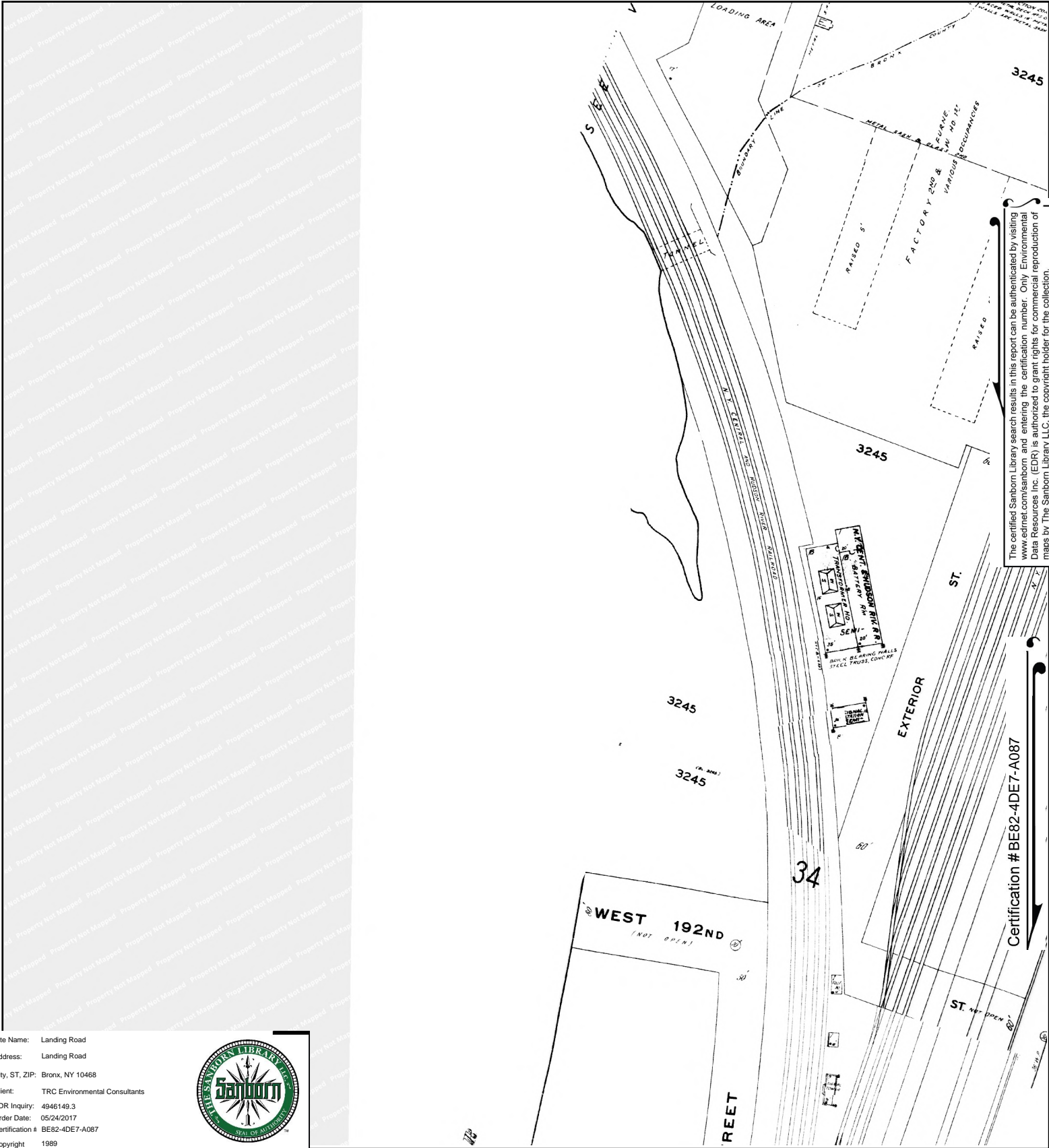


This Certified Sanborn Map combines the following sheets. Outlined areas indicate map sheets within the collection.



Volume 12, Sheet 81  
 Volume 12, Sheet 68  
 Volume 12, Sheet 78  
 Volume 14, Sheet 34  
 Volume 14, Sheet 33

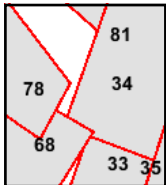
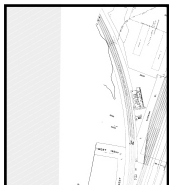




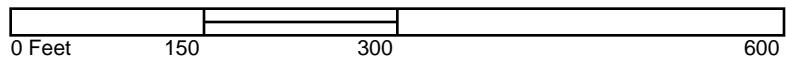
Site Name: Landing Road  
 Address: Landing Road  
 City, ST, ZIP: Bronx, NY 10468  
 Client: TRC Environmental Consultants  
 EDR Inquiry: 4946149.3  
 Order Date: 05/24/2017  
 Certification # BE82-4DE7-A087  
 Copyright 1989



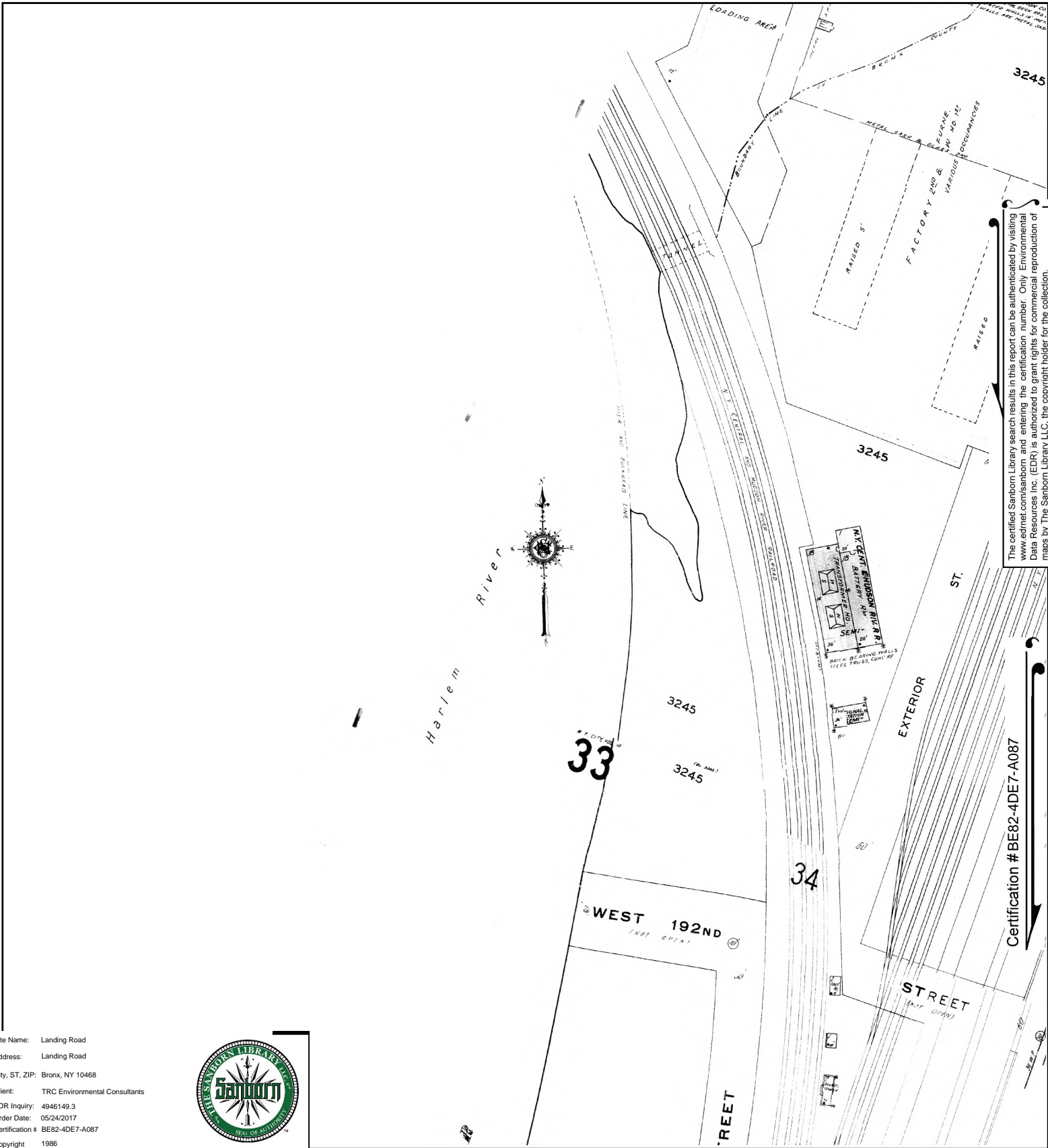
This Certified Sanborn Map combines the following sheets.  
 Outlined areas indicate map sheets within the collection.



Volume 12, Sheet 78  
 Volume 12, Sheet 68  
 Volume 12, Sheet 81  
 Volume 14, Sheet 34  
 Volume 14, Sheet 33







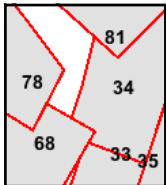
The certified Sanborn Library search results in this report can be authenticated by visiting [www.edrnet.com/sanborn](http://www.edrnet.com/sanborn) and entering the certification number. Only Environmental Data Resources Inc. (EDR) is authorized to grant rights for commercial reproduction of maps by The Sanborn Library LLC, the copyright holder for the collection.

Certification # BE82-4DE7-A087

Site Name: Landing Road  
 Address: Landing Road  
 City, ST, ZIP: Bronx, NY 10468  
 Client: TRC Environmental Consultants  
 EDR Inquiry: 4946149.3  
 Order Date: 05/24/2017  
 Certification # BE82-4DE7-A087  
 Copyright 1986



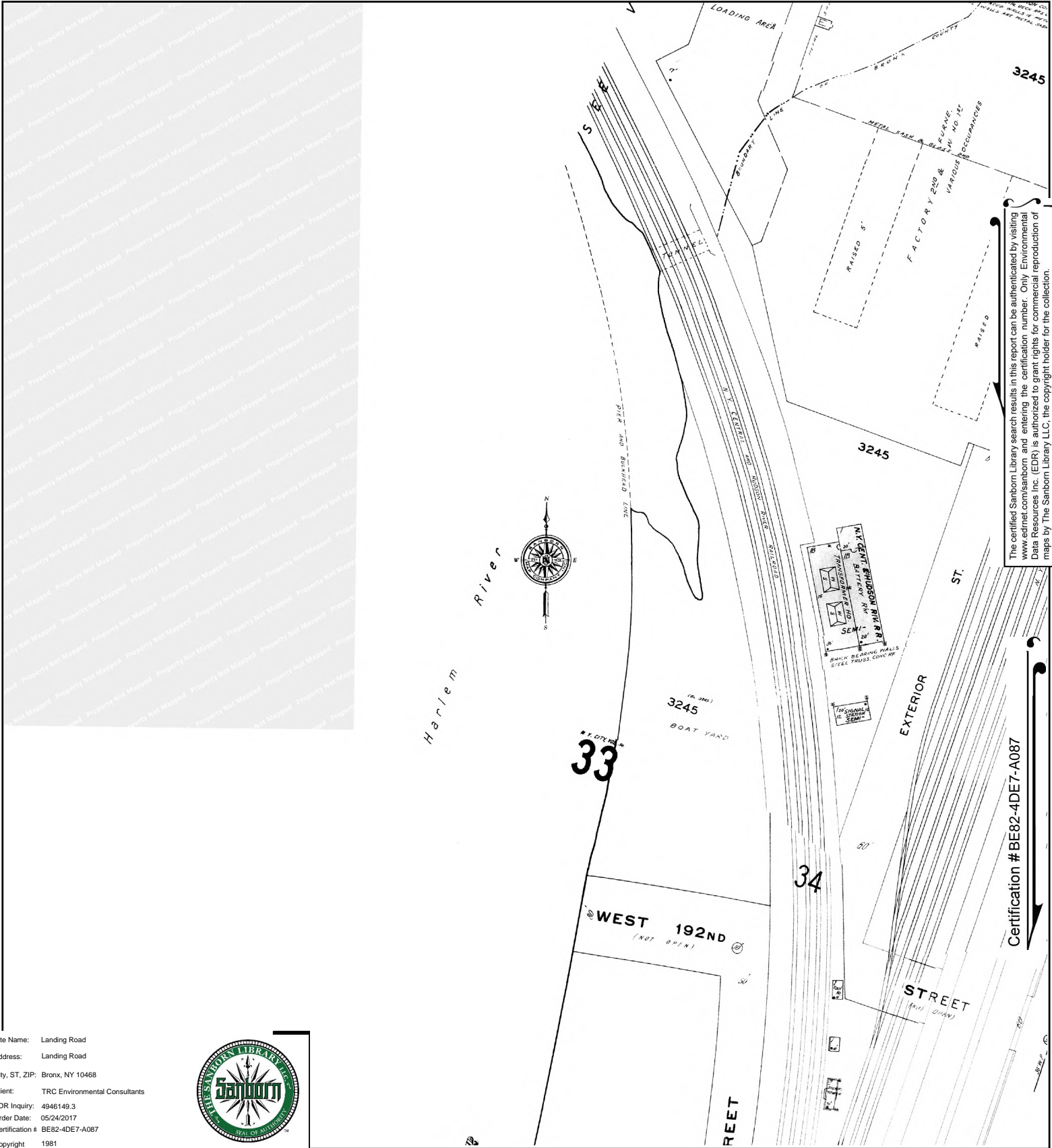
This Certified Sanborn Map combines the following sheets.  
 Outlined areas indicate map sheets within the collection.



Volume 12, Sheet 81  
 Volume 12, Sheet 78  
 Volume 12, Sheet 68  
 Volume 14, Sheet 34  
 Volume 14, Sheet 33







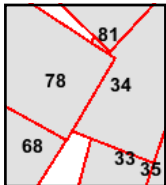
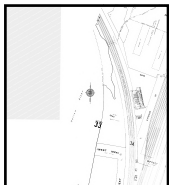
The certified Sanborn Library search results in this report can be authenticated by visiting [www.edrnet.com/sanborn](http://www.edrnet.com/sanborn) and entering the certification number. Only Environmental Data Resources Inc. (EDR) is authorized to grant rights for commercial reproduction of maps by The Sanborn Library LLC, the copyright holder for the collection.

Certification # BE82-4DE7-A087

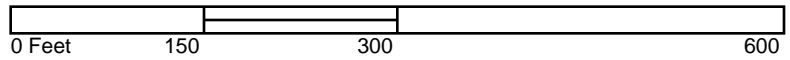
Site Name: Landing Road  
 Address: Landing Road  
 City, ST, ZIP: Bronx, NY 10468  
 Client: TRC Environmental Consultants  
 EDR Inquiry: 4946149.3  
 Order Date: 05/24/2017  
 Certification # BE82-4DE7-A087  
 Copyright 1981



This Certified Sanborn Map combines the following sheets.  
 Outlined areas indicate map sheets within the collection.



Volume 14, Sheet 34  
 Volume 14, Sheet 33  
 Volume 12, Sheet 78  
 Volume 12, Sheet 68  
 Volume 12, Sheet 81



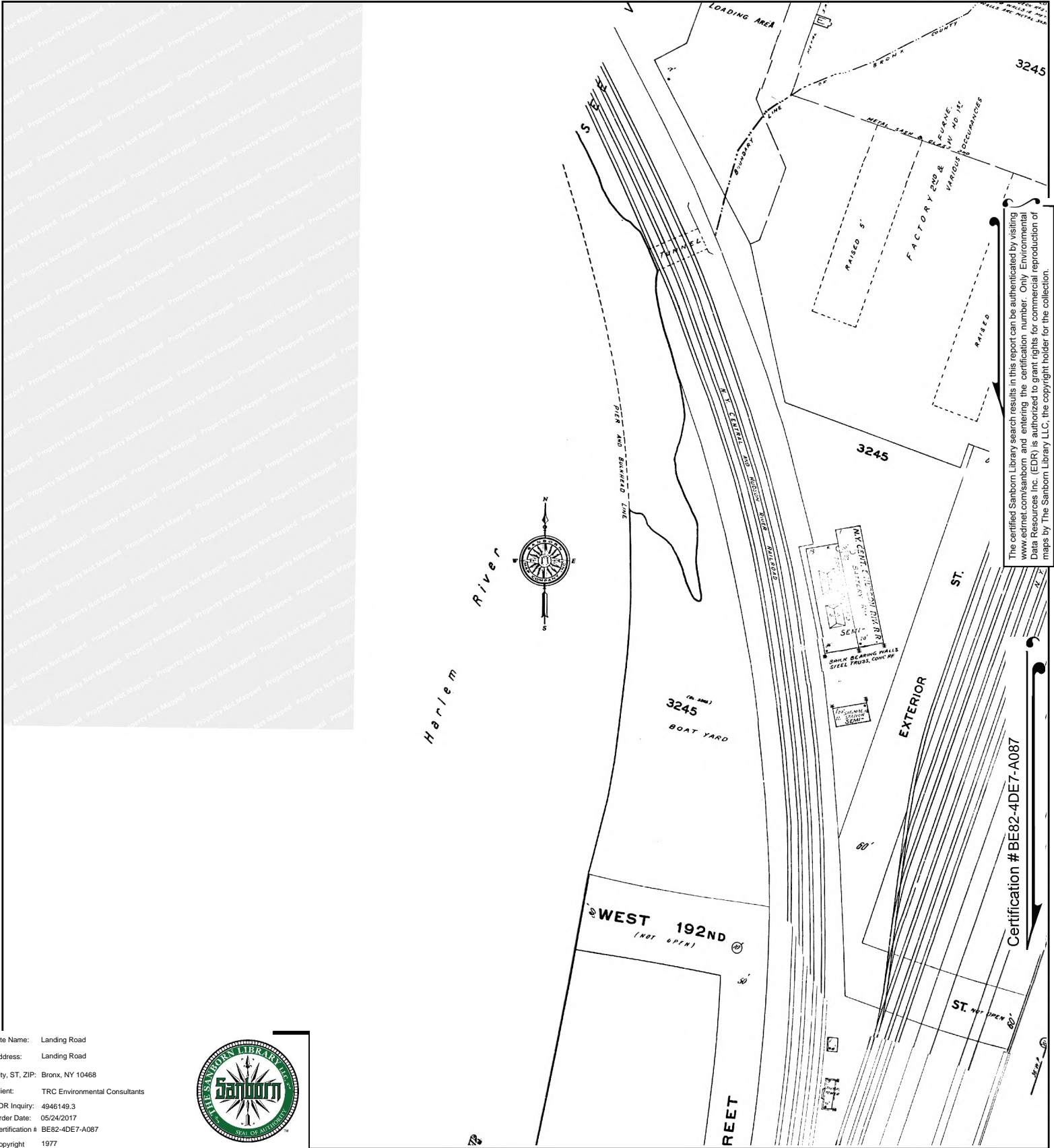












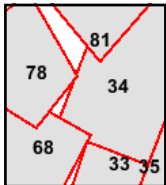
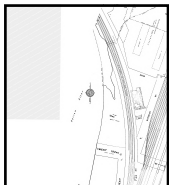
The certified Sanborn Library search results in this report can be authenticated by visiting [www.edrnet.com/sanborn](http://www.edrnet.com/sanborn) and entering the certification number. Only Environmental Data Resources Inc. (EDR) is authorized to grant rights for commercial reproduction of maps by The Sanborn Library LLC, the copyright holder for the collection.

Certification # BE82-4DE7-A087

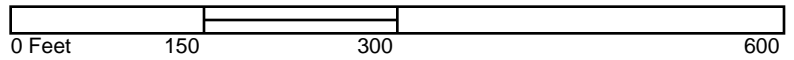
Site Name: Landing Road  
 Address: Landing Road  
 City, ST, ZIP: Bronx, NY 10468  
 Client: TRC Environmental Consultants  
 EDR Inquiry: 4946149.3  
 Order Date: 05/24/2017  
 Certification # BE82-4DE7-A087  
 Copyright 1977

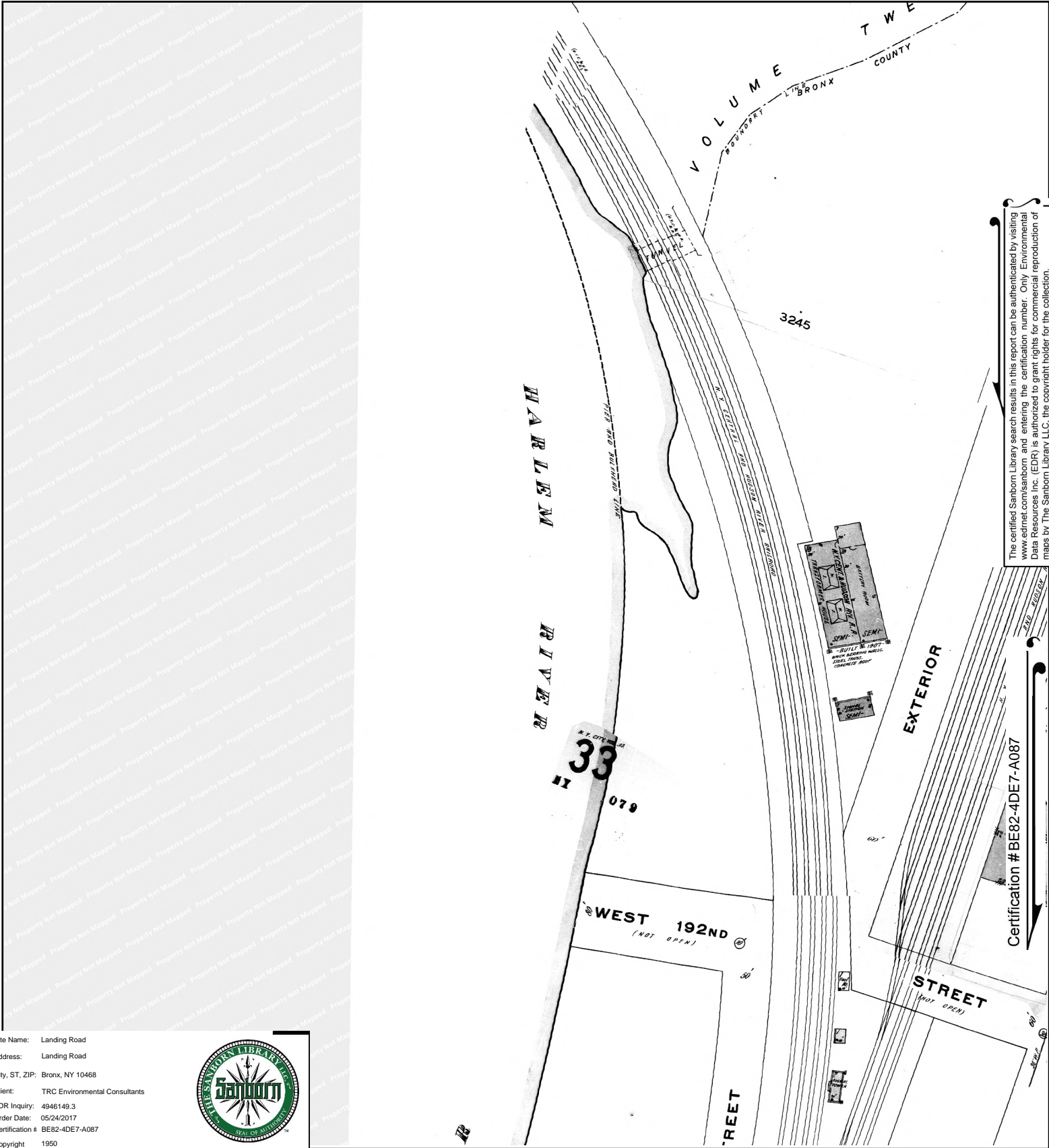


This Certified Sanborn Map combines the following sheets.  
 Outlined areas indicate map sheets within the collection.

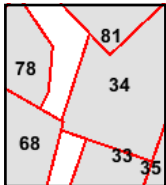
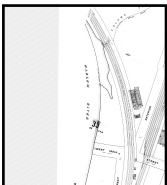


Volume 12, Sheet 78  
 Volume 12, Sheet 68  
 Volume 12, Sheet 81  
 Volume 14, Sheet 34  
 Volume 14, Sheet 33

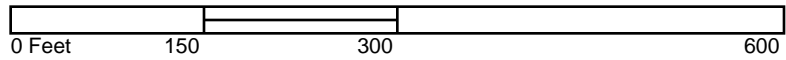


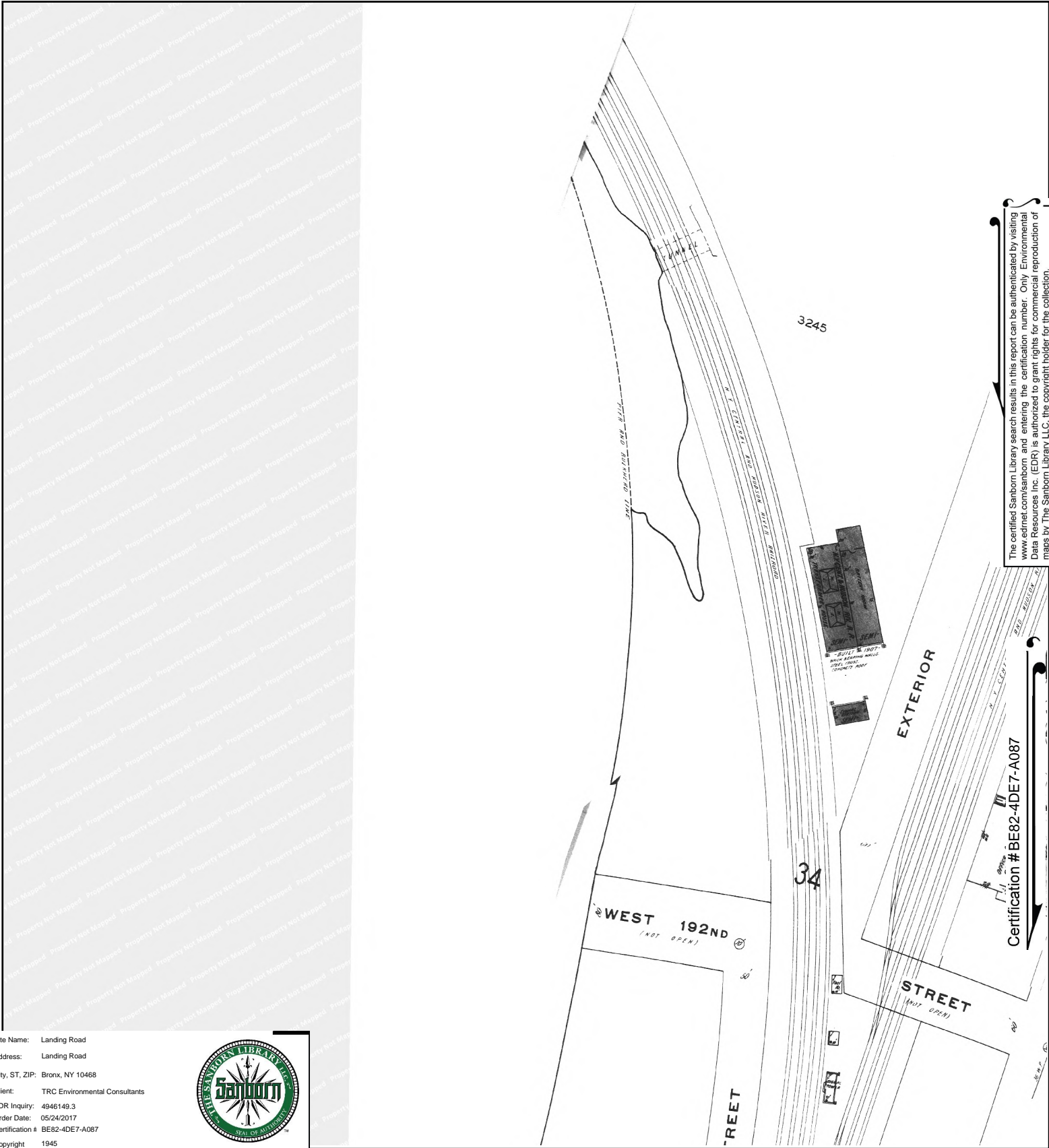


This Certified Sanborn Map combines the following sheets.  
 Outlined areas indicate map sheets within the collection.

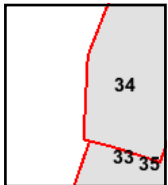
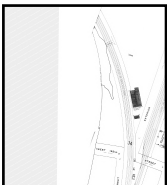


- Volume 14, Sheet 34
- Volume 14, Sheet 33
- Volume 12, Sheet 81
- Volume 12, Sheet 68
- Volume 12, Sheet 78

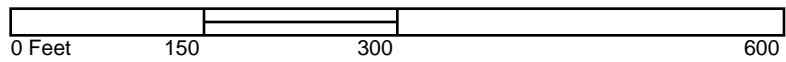




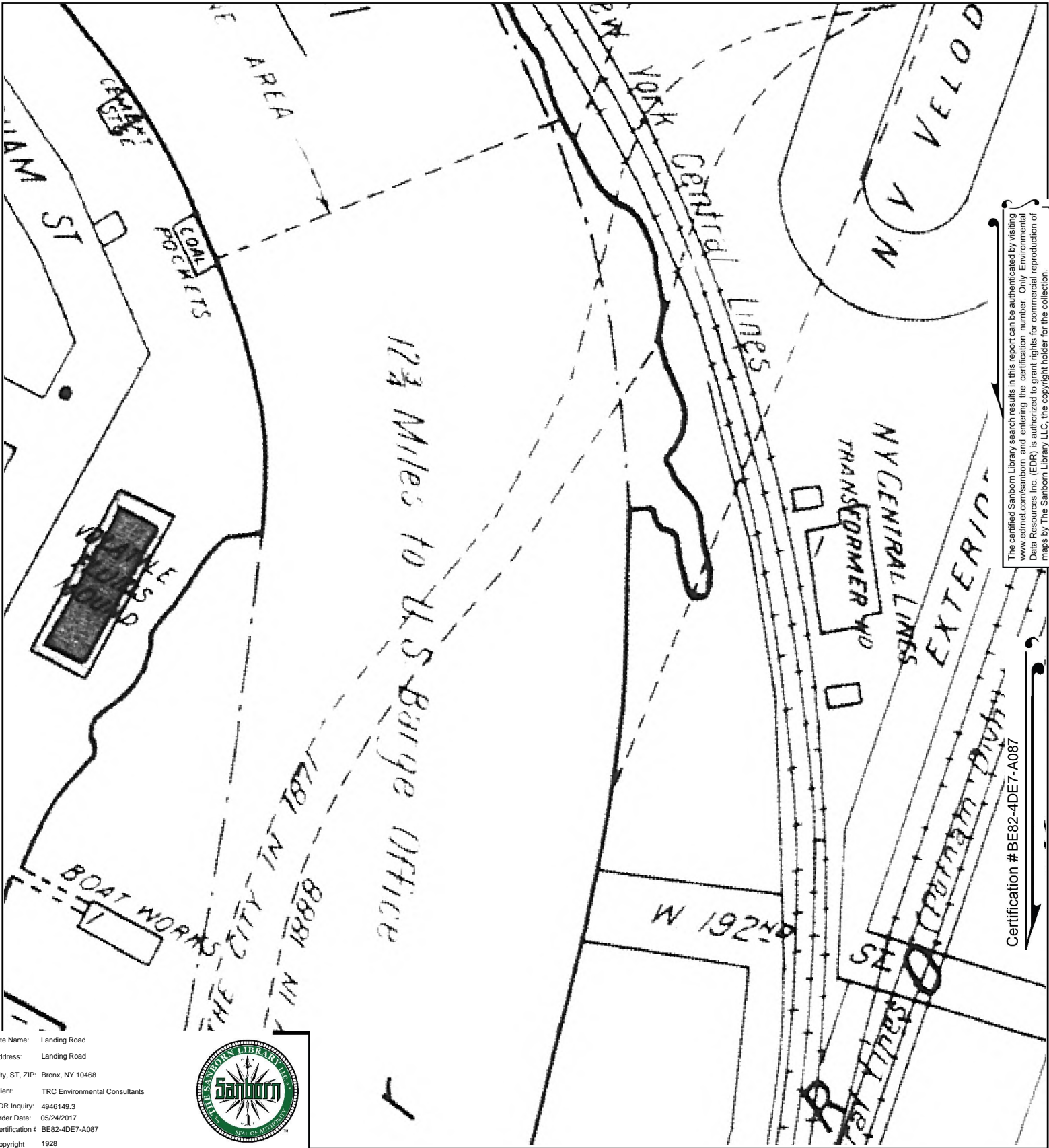
This Certified Sanborn Map combines the following sheets.  
 Outlined areas indicate map sheets within the collection.



Volume 14, Sheet 34  
 Volume 14, Sheet 33







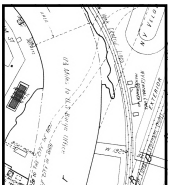
The certified Sanborn Library search results in this report can be authenticated by visiting [www.edrnet.com/sanborn](http://www.edrnet.com/sanborn) and entering the certification number. Only Environmental Data Resources Inc. (EDR) is authorized to grant rights for commercial reproduction of maps by The Sanborn Library LLC, the copyright holder for the collection.

Certification # BE82-4DE7-A087

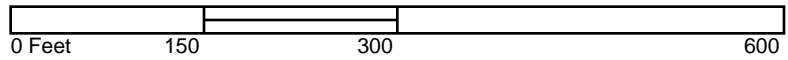
Site Name: Landing Road  
 Address: Landing Road  
 City, ST, ZIP: Bronx, NY 10468  
 Client: TRC Environmental Consultants  
 EDR Inquiry: 4946149.3  
 Order Date: 05/24/2017  
 Certification #: BE82-4DE7-A087  
 Copyright: 1928

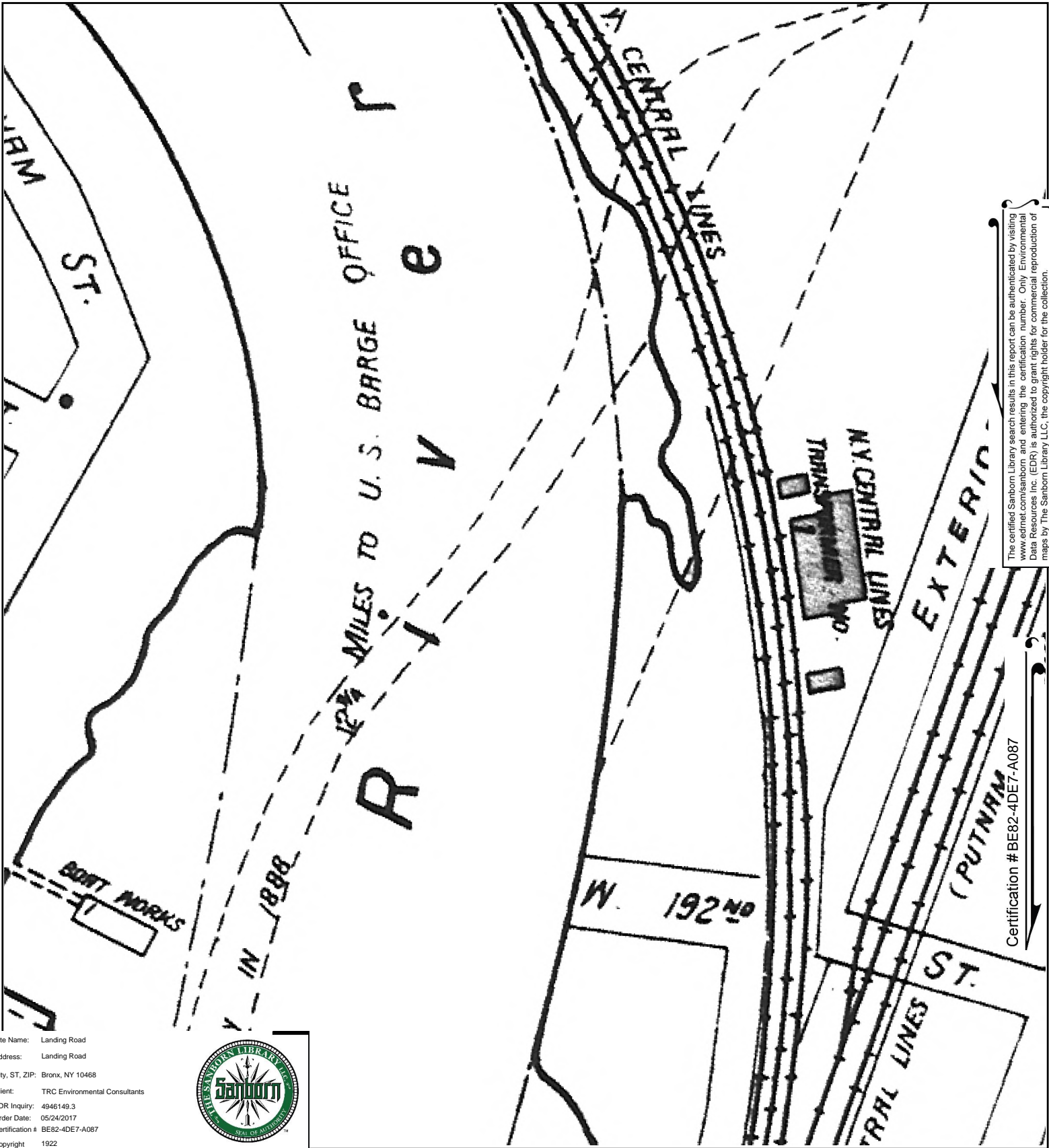


This Certified Sanborn Map combines the following sheets. Outlined areas indicate map sheets within the collection.



Volume Pier Maps, Sheet 28


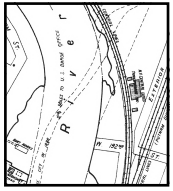




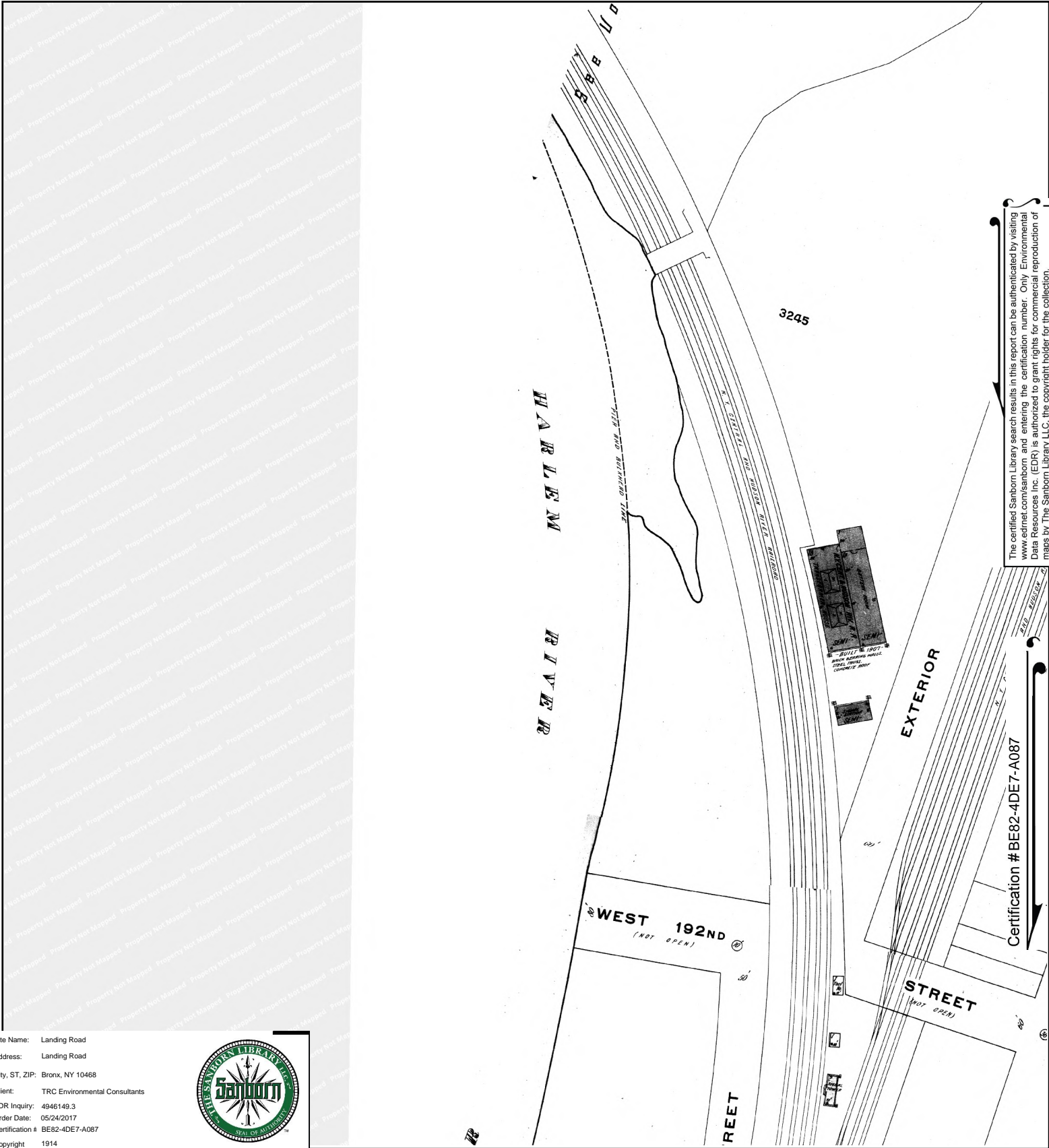
The certified Sanborn Library search results in this report can be authenticated by visiting [www.edrnet.com/sanborn](http://www.edrnet.com/sanborn) and entering the certification number. Only Environmental Data Resources Inc. (EDR) is authorized to grant rights for commercial reproduction of maps by The Sanborn Library LLC, the copyright holder for the collection.

Certification # BE82-4DE7-A087

This Certified Sanborn Map combines the following sheets. Outlined areas indicate map sheets within the collection.



Volume Pier Maps, Sheet 28

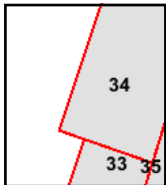
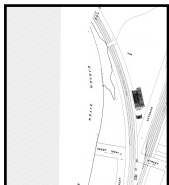


The certified Sanborn Library search results in this report can be authenticated by visiting [www.edrnet.com/sanborn](http://www.edrnet.com/sanborn) and entering the certification number. Only Environmental Data Resources Inc. (EDR) is authorized to grant rights for commercial reproduction of maps by The Sanborn Library LLC, the copyright holder for the collection.

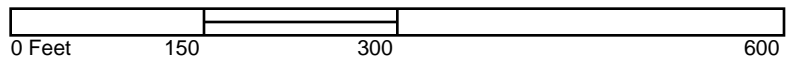
Site Name: Landing Road  
 Address: Landing Road  
 City, ST, ZIP: Bronx, NY 10468  
 Client: TRC Environmental Consultants  
 EDR Inquiry: 4946149.3  
 Order Date: 05/24/2017  
 Certification # BE82-4DE7-A087  
 Copyright 1914



This Certified Sanborn Map combines the following sheets. Outlined areas indicate map sheets within the collection.

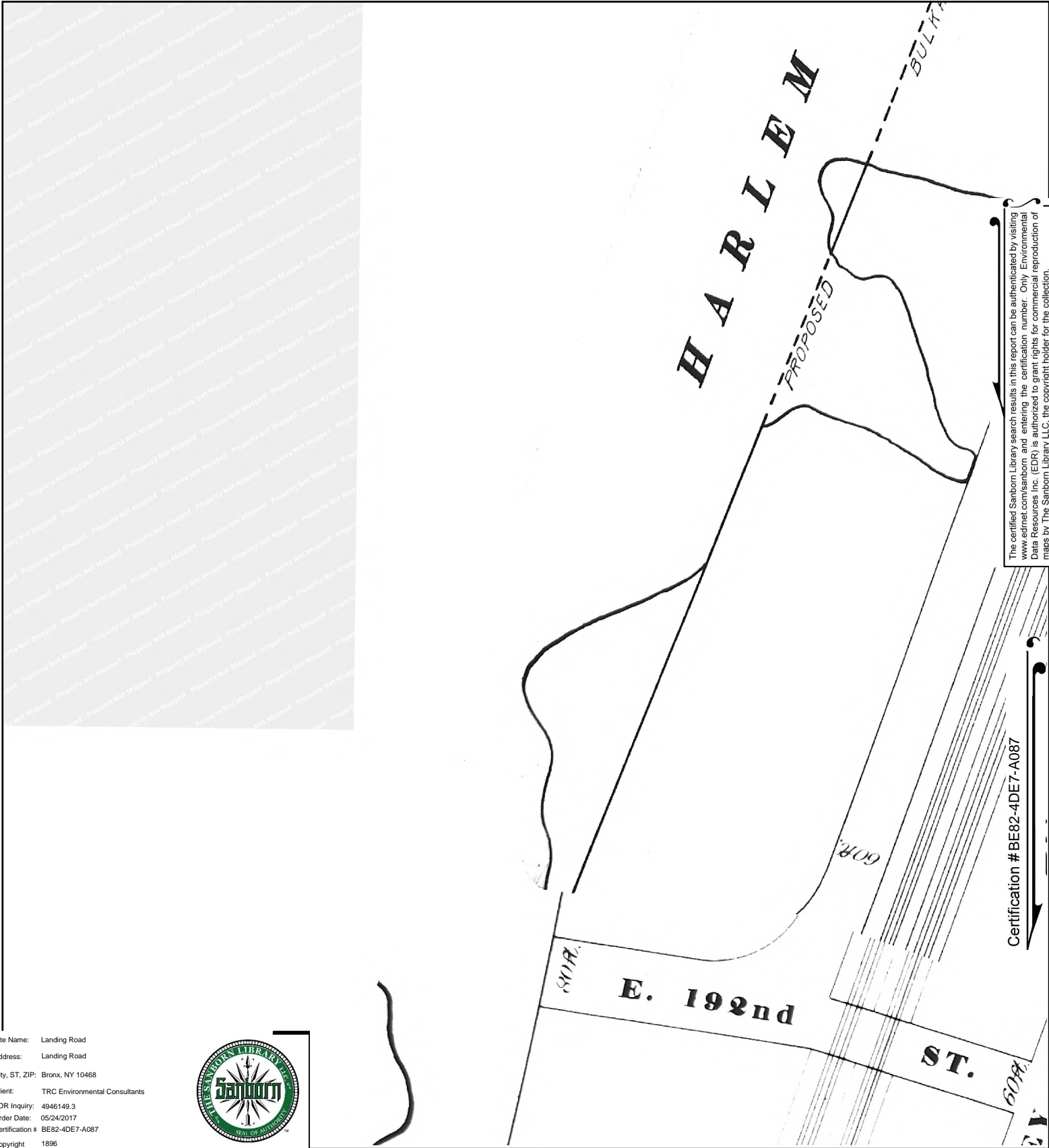


Volume 14, Sheet 34  
 Volume 14, Sheet 33









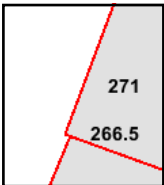
The certified Sanborn Library search results in this report can be authenticated by visiting [www.edrnet.com/sanborn](http://www.edrnet.com/sanborn) and entering the certification number. Only Environmental Data Resources Inc. (EDR) is authorized to grant rights for commercial reproduction of maps by The Sanborn Library LLC, the copyright holder for the collection.

Certification # BE82-4DE7-A087

Site Name: Landing Road  
 Address: Landing Road  
 City, ST, ZIP: Bronx, NY 10468  
 Client: TRC Environmental Consultants  
 EDR Inquiry: 4946149.3  
 Order Date: 05/24/2017  
 Certification # BE82-4DE7-A087  
 Copyright 1896




This Certified Sanborn Map combines the following sheets.  
 Outlined areas indicate map sheets within the collection.



Volume 12, Sheet 271  
 Volume 12, Sheet 266.5





Landing Road  
Landing Road  
Bronx, NY 10468

Inquiry Number: 4946149.3

May 24, 2017

## Certified Sanborn® Map Report



6 Armstrong Road, 4th floor  
Shelton, CT 06484  
Toll Free: 800.352.0050  
[www.edrnet.com](http://www.edrnet.com)



# Certified Sanborn® Map Report

05/24/17

**Site Name:**

Landing Road  
Landing Road  
Bronx, NY 10468  
EDR Inquiry # 4946149.3

**Client Name:**

TRC Environmental Consultants  
1430 Broadway  
New York, NY 10018  
Contact: Carla Stout



The Sanborn Library has been searched by EDR and maps covering the target property location as provided by TRC Environmental Consultants were identified for the years listed below. The Sanborn Library is the largest, most complete collection of fire insurance maps. The collection includes maps from Sanborn, Bromley, Perris & Browne, Hopkins, Barlow, and others. Only Environmental Data Resources Inc. (EDR) is authorized to grant rights for commercial reproduction of maps by the Sanborn Library LLC, the copyright holder for the collection. Results can be authenticated by visiting [www.edrnet.com/sanborn](http://www.edrnet.com/sanborn).

The Sanborn Library is continually enhanced with newly identified map archives. This report accesses all maps in the collection as of the day this report was generated.

### Certified Sanborn Results:

**Certification #** BE82-4DE7-A087  
**PO #** NA  
**Project** Exterior Street, Bronx, NY

**Maps Provided:**

2007	1996	1981	1922
2006	1995	1980	1914
2005	1993	1979	1900
2004	1992	1978	1896
2003	1991	1977	
2002	1989	1950	
2001	1986	1945	
1998	1984	1928	



Sanborn® Library search results

Certification #: BE82-4DE7-A087

The Sanborn Library includes more than 1.2 million fire insurance maps from Sanborn, Bromley, Perris & Browne, Hopkins, Barlow and others which track historical property usage in approximately 12,000 American cities and towns. Collections searched:

- Library of Congress
- University Publications of America
- EDR Private Collection

*The Sanborn Library LLC Since 1866™*

### Limited Permission To Make Copies

TRC Environmental Consultants (the client) is permitted to make up to FIVE photocopies of this Sanborn Map transmittal and each fire insurance map accompanying this report solely for the limited use of its customer. No one other than the client is authorized to make copies. Upon request made directly to an EDR Account Executive, the client may be permitted to make a limited number of additional photocopies. This permission is conditioned upon compliance by the client, its customer and their agents with EDR's copyright policy; a copy of which is available upon request.

### Disclaimer - Copyright and Trademark Notice

This Report contains certain information obtained from a variety of public and other sources reasonably available to Environmental Data Resources, Inc. It cannot be concluded from this Report that coverage information for the target and surrounding properties does not exist from other sources. NO WARRANTY EXPRESSED OR IMPLIED, IS MADE WHATSOEVER IN CONNECTION WITH THIS REPORT. ENVIRONMENTAL DATA RESOURCES, INC. SPECIFICALLY DISCLAIMS THE MAKING OF ANY SUCH WARRANTIES, INCLUDING WITHOUT LIMITATION, MERCHANTABILITY OR FITNESS FOR A PARTICULAR USE OR PURPOSE. ALL RISK IS ASSUMED BY THE USER. IN NO EVENT SHALL ENVIRONMENTAL DATA RESOURCES, INC. BE LIABLE TO ANYONE, WHETHER ARISING OUT OF ERRORS OR OMISSIONS, NEGLIGENCE, ACCIDENT OR ANY OTHER CAUSE, FOR ANY LOSS OF DAMAGE, INCLUDING, WITHOUT LIMITATION, SPECIAL, INCIDENTAL, CONSEQUENTIAL, OR EXEMPLARY DAMAGES. ANY LIABILITY ON THE PART OF ENVIRONMENTAL DATA RESOURCES, INC. IS STRICTLY LIMITED TO A REFUND OF THE AMOUNT PAID FOR THIS REPORT. Purchaser accepts this Report "AS IS". Any analyses, estimates, ratings, environmental risk levels or risk codes provided in this Report are provided for illustrative purposes only, and are not intended to provide, nor should they be interpreted as providing any facts regarding, or prediction or forecast of, any environmental risk for any property. Only a Phase I Environmental Site Assessment performed by an environmental professional can provide information regarding the environmental risk for any property. Additionally, the information provided in this Report is not to be construed as legal advice.

Copyright 2017 by Environmental Data Resources, Inc. All rights reserved. Reproduction in any media or format, in whole or in part, of any report or map of Environmental Data Resources, Inc., or its affiliates, is prohibited without prior written permission.

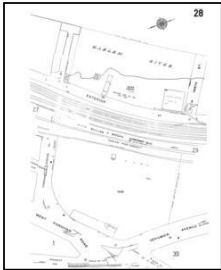
EDR and its logos (including Sanborn and Sanborn Map) are trademarks of Environmental Data Resources, Inc. or its affiliates. All other trademarks used herein are the property of their respective owners.

## Sanborn Sheet Key

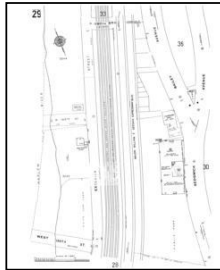
This Certified Sanborn Map Report is based upon the following Sanborn Fire Insurance map sheets.



### 2007 Source Sheets

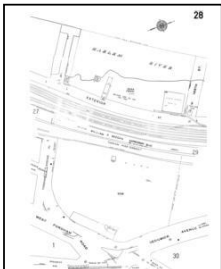


Volume 14, Sheet 28  
2007

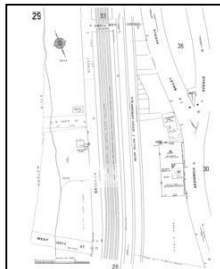


Volume 14, Sheet 29  
2007

### 2006 Source Sheets

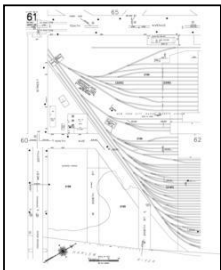


Volume 14, Sheet 28  
2006




Volume 14, Sheet 29  
2006

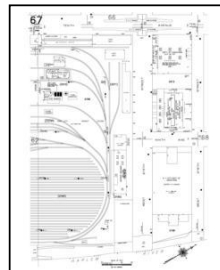
### 2005 Source Sheets



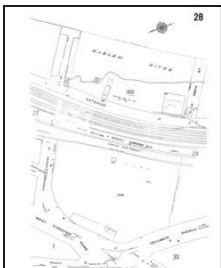
Volume 12S, Sheet 61  
2005-2006



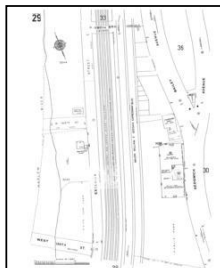
Volume 12S, Sheet 62  
2005-2006



Volume 12S, Sheet 67  
2005-2006



Volume 14, Sheet 28  
2005



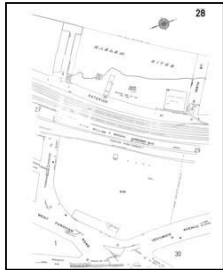
Volume 14, Sheet 29  
2005

## Sanborn Sheet Key

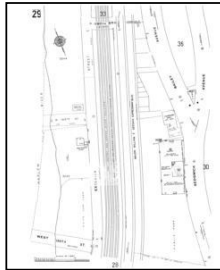
This Certified Sanborn Map Report is based upon the following Sanborn Fire Insurance map sheets.



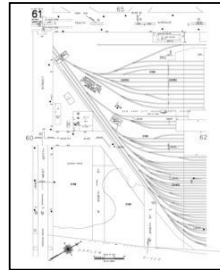
### 2004 Source Sheets




Volume 14, Sheet 28  
2004



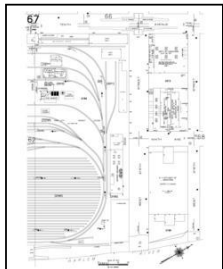
Volume 14, Sheet 29  
2004



Volume 12S, Sheet 61  
2004

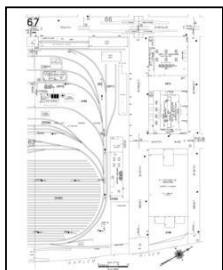


Volume 12S, Sheet 62  
2004

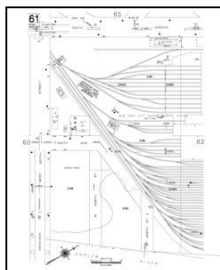


Volume 12S, Sheet 67  
2004


### 2003 Source Sheets



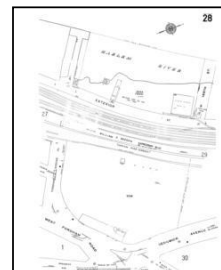
Volume 12S, Sheet 67  
2003



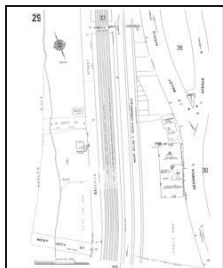
Volume 12S, Sheet 61  
2003



Volume 12S, Sheet 62  
2003



Volume 14, Sheet 28  
2003



Volume 14, Sheet 29  
2003

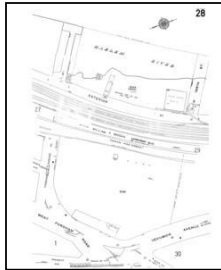


## Sanborn Sheet Key

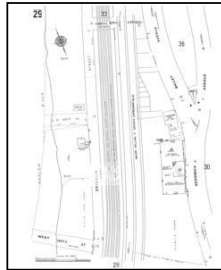
This Certified Sanborn Map Report is based upon the following Sanborn Fire Insurance map sheets.



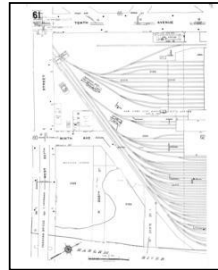
### 2002 Source Sheets




Volume 14, Sheet 28  
2002



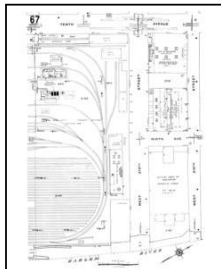
Volume 14, Sheet 29  
2002



Volume 12S, Sheet 61  
2002

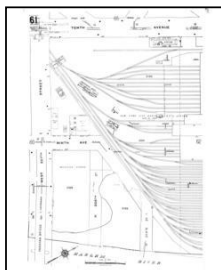


Volume 12S, Sheet 62  
2002




Volume 12S, Sheet 67  
2002

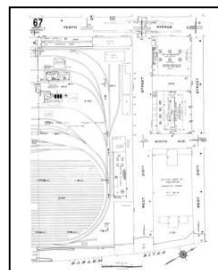
### 2001 Source Sheets



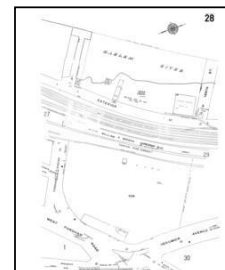
Volume 12S, Sheet 61  
2001



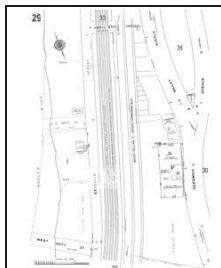
Volume 12S, Sheet 62  
2001



Volume 12S, Sheet 67  
2001



Volume 14, Sheet 28  
2001



Volume 14, Sheet 29  
2001

## Sanborn Sheet Key

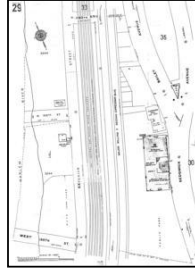
This Certified Sanborn Map Report is based upon the following Sanborn Fire Insurance map sheets.



### 1998 Source Sheets



Volume 14, Sheet 28  
1998




Volume 14, Sheet 29  
1998

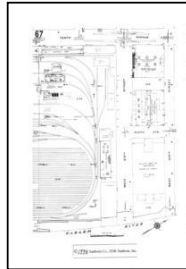
### 1996 Source Sheets



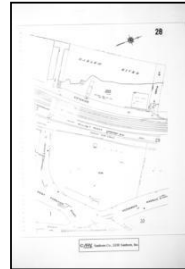
Volume 12, Sheet 61  
1996




Volume 12, Sheet 62  
1996



Volume 12, Sheet 67  
1996



Volume 14, Sheet 28  
1996

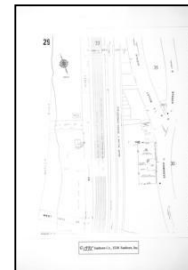


Volume 14, Sheet 29  
1996

### 1995 Source Sheets



Volume 14, Sheet 28  
1995



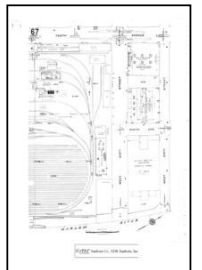
Volume 14, Sheet 29  
1995



Volume 12, Sheet 61  
1995

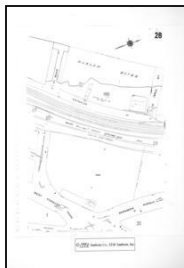


Volume 12, Sheet 62  
1995

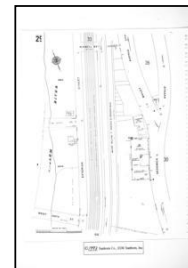


Volume 12, Sheet 67  
1995

### 1993 Source Sheets



Volume 14, Sheet 28  
1993



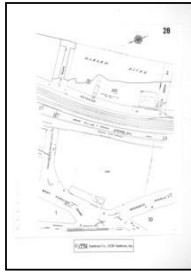
Volume 14, Sheet 29  
1993

## Sanborn Sheet Key

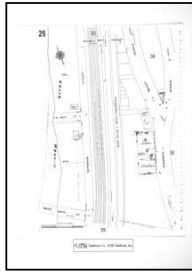
This Certified Sanborn Map Report is based upon the following Sanborn Fire Insurance map sheets.




### 1992 Source Sheets




Volume 14, Sheet 28  
1992



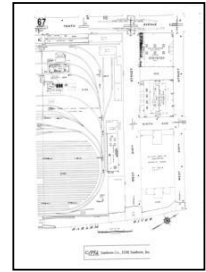
Volume 14, Sheet 29  
1992



Volume 12, Sheet 61  
1992



Volume 12, Sheet 62  
1992




Volume 12, Sheet 67  
1992


### 1991 Source Sheets




Volume 12, Sheet 61  
1991



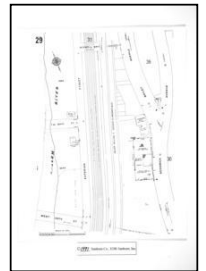
Volume 12, Sheet 62  
1991



Volume 12, Sheet 67  
1991

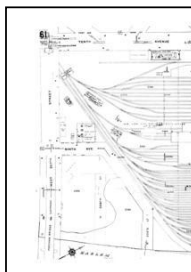


Volume 14, Sheet 28  
1991




Volume 14, Sheet 29  
1991

### 1989 Source Sheets



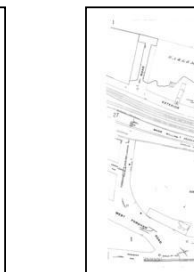
Volume 12, Sheet 61  
1989



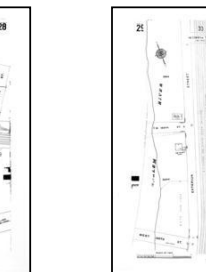
Volume 12, Sheet 62  
1989



Volume 12, Sheet 67  
1989

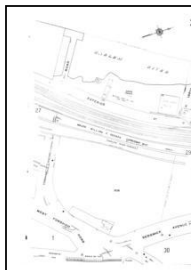


Volume 14, Sheet 28  
1989

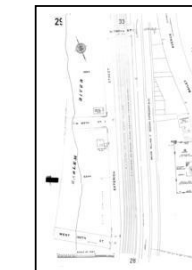


Volume 14, Sheet 29  
1989

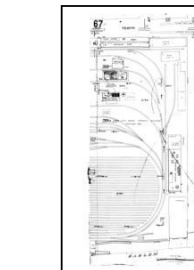
### 1986 Source Sheets



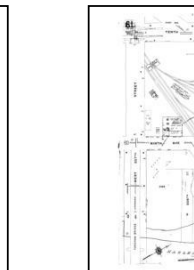
Volume 14, Sheet 28  
1986



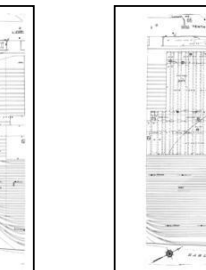
Volume 14, Sheet 29  
1986



Volume 12, Sheet 67  
1986



Volume 12, Sheet 61  
1986



Volume 12, Sheet 62  
1986

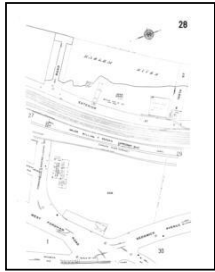


## Sanborn Sheet Key

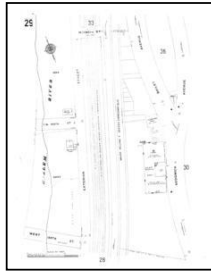
This Certified Sanborn Map Report is based upon the following Sanborn Fire Insurance map sheets.



### 1984 Source Sheets

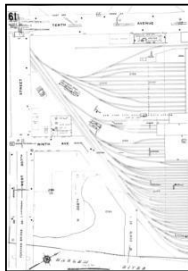


Volume 14, Sheet 28  
1984




Volume 14, Sheet 29  
1984

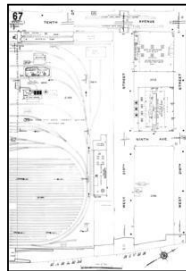
### 1981 Source Sheets



Volume 12, Sheet 61  
1981



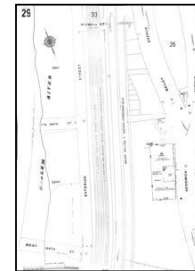
Volume 12, Sheet 62  
1981



Volume 12, Sheet 67  
1981




Volume 14, Sheet 28  
1981




Volume 14, Sheet 29  
1981


### 1980 Source Sheets



Volume 12, Sheet 61  
1980



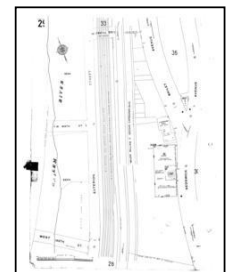
Volume 12, Sheet 67  
1980



Volume 12, Sheet 62  
1980




Volume 14, Sheet 28  
1980




Volume 14, Sheet 29  
1980

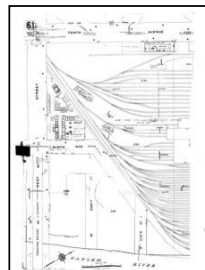
### 1979 Source Sheets



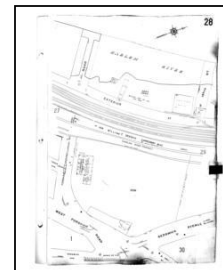
Volume 12, Sheet 62  
1979



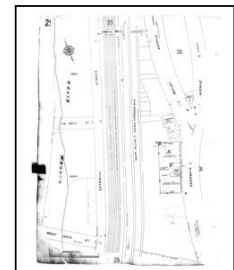
Volume 12, Sheet 67  
1979



Volume 12, Sheet 61  
1979



Volume 14, Sheet 28  
1979



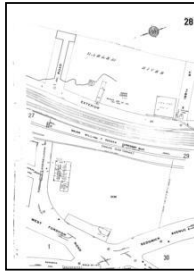
Volume 14, Sheet 29  
1979

## Sanborn Sheet Key

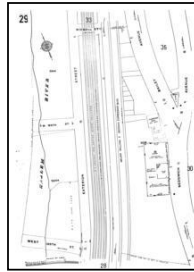
This Certified Sanborn Map Report is based upon the following Sanborn Fire Insurance map sheets.



### 1978 Source Sheets

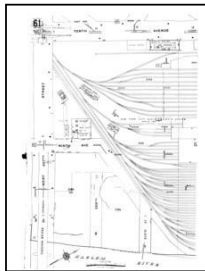


Volume 14, Sheet 28  
1978




Volume 14, Sheet 29  
1978

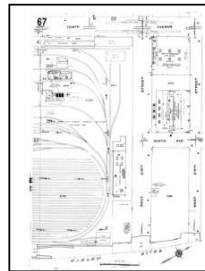
### 1977 Source Sheets



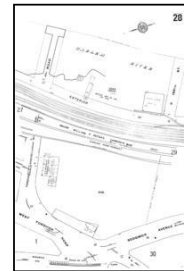
Volume 12, Sheet 61  
1977



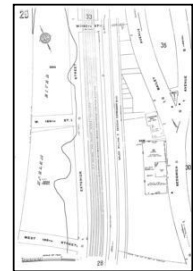
Volume 12, Sheet 62  
1977



Volume 12, Sheet 67  
1977

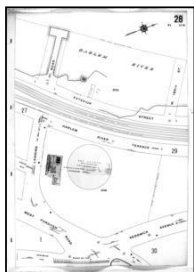


Volume 14, Sheet 28  
1977

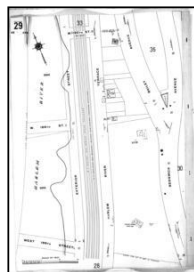


Volume 14, Sheet 29  
1977

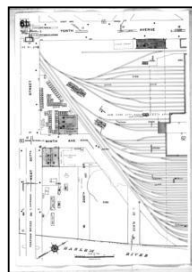
### 1950 Source Sheets




Volume 14, Sheet 28  
1950



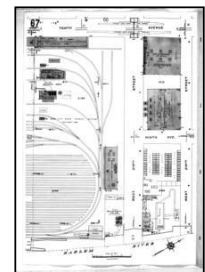
Volume 14, Sheet 29  
1950



Volume 12, Sheet 61  
1950




Volume 12, Sheet 62  
1950



Volume 12, Sheet 67  
1950

### 1945 Source Sheets



Volume 14, Sheet 28  
1945

## Sanborn Sheet Key

This Certified Sanborn Map Report is based upon the following Sanborn Fire Insurance map sheets.



### 1928 Source Sheets



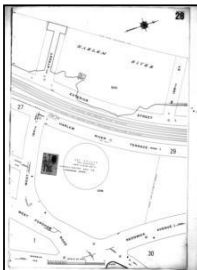
Volume Pier Maps, Sheet 28  
1928

### 1922 Source Sheets

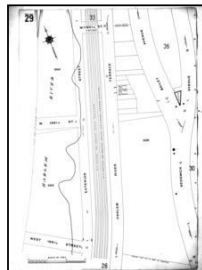


Volume Pier Maps, Sheet 28  
1922

### 1914 Source Sheets



Volume 14, Sheet 28  
1914

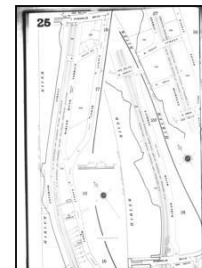


Volume 14, Sheet 29  
1914

### 1900 Source Sheets



Volume 12, Sheet 24  
1900



Volume 13, Sheet 25  
1900



**Sanborn Sheet Key**

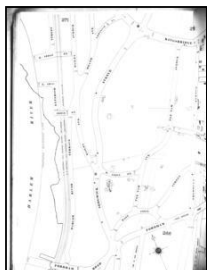
This Certified Sanborn Map Report is based upon the following Sanborn Fire Insurance map sheets.




**1896 Source Sheets**



Volume 12, Sheet 266  
1896



Volume 12, Sheet 266.5  
1896

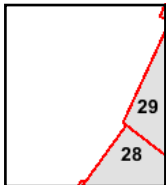



The certified Sanborn Library search results in this report can be authenticated by visiting [www.edrnet.com/sanborn](http://www.edrnet.com/sanborn) and entering the certification number. Only Environmental Data Resources Inc. (EDR) is authorized to grant rights for commercial reproduction of maps by The Sanborn Library LLC, the copyright holder for the collection.

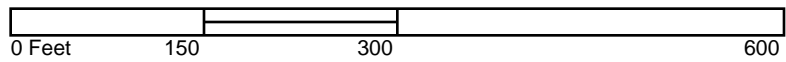
Site Name: Landing Road  
 Address: Landing Road  
 City, ST, ZIP: Bronx, NY 10468  
 Client: TRC Environmental Consultants  
 EDR Inquiry: 4946149.3  
 Order Date: 05/24/2017  
 Certification # BE82-4DE7-A087  
 Copyright 2007




This Certified Sanborn Map combines the following sheets.  
 Outlined areas indicate map sheets within the collection.



Volume 14, Sheet 29  
 Volume 14, Sheet 28





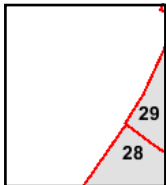

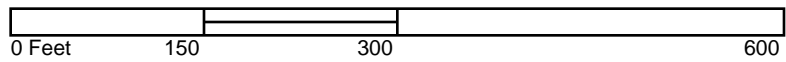
The certified Sanborn Library search results in this report can be authenticated by visiting [www.edrnet.com/sanborn](http://www.edrnet.com/sanborn) and entering the certification number. Only Environmental Data Resources Inc. (EDR) is authorized to grant rights for commercial reproduction of maps by The Sanborn Library LLC, the copyright holder for the collection.

Certification # BE82-4DE7-A087

Site Name: Landing Road  
 Address: Landing Road  
 City, ST, ZIP: Bronx, NY 10468  
 Client: TRC Environmental Consultants  
 EDR Inquiry: 4946149.3  
 Order Date: 05/24/2017  
 Certification # BE82-4DE7-A087  
 Copyright 2006




This Certified Sanborn Map combines the following sheets.  
 Outlined areas indicate map sheets within the collection.



Volume 14, Sheet 29  
 Volume 14, Sheet 28



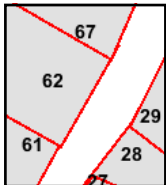

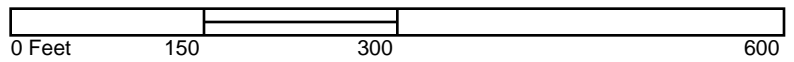




Site Name: Landing Road  
 Address: Landing Road  
 City, ST, ZIP: Bronx, NY 10468  
 Client: TRC Environmental Consultants  
 EDR Inquiry: 4946149.3  
 Order Date: 05/24/2017  
 Certification # BE82-4DE7-A087  
 Copyright 2005




This Certified Sanborn Map combines the following sheets.  
 Outlined areas indicate map sheets within the collection.



Volume 14, Sheet 29  
 Volume 14, Sheet 28  
 Volume 12S, Sheet 67  
 Volume 12S, Sheet 62  
 Volume 12S, Sheet 61





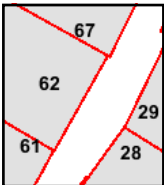

The certified Sanborn Library search results in this report can be authenticated by visiting [www.edrnet.com/sanborn](http://www.edrnet.com/sanborn) and entering the certification number. Only Environmental Data Resources Inc. (EDR) is authorized to grant rights for commercial reproduction of maps by The Sanborn Library LLC, the copyright holder for the collection.

Certification # BE82-4DE7-A087

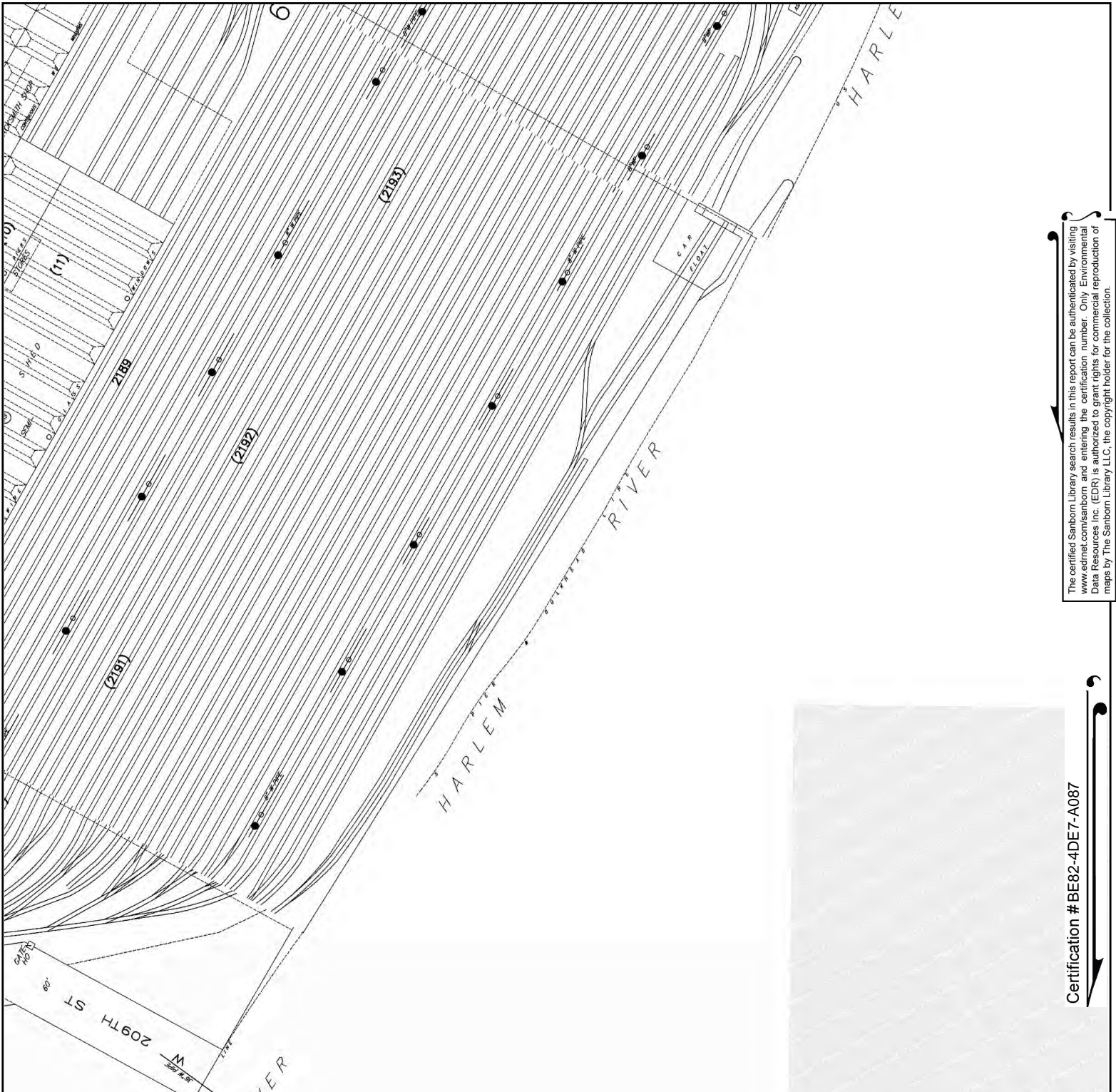
Site Name: Landing Road  
 Address: Landing Road  
 City, ST, ZIP: Bronx, NY 10468  
 Client: TRC Environmental Consultants  
 EDR Inquiry: 4946149.3  
 Order Date: 05/24/2017  
 Certification # BE82-4DE7-A087  
 Copyright 2004



This Certified Sanborn Map combines the following sheets. Outlined areas indicate map sheets within the collection.



Volume 12S, Sheet 67  
 Volume 12S, Sheet 62  
 Volume 12S, Sheet 61  
 Volume 14, Sheet 29  
 Volume 14, Sheet 28



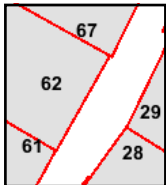
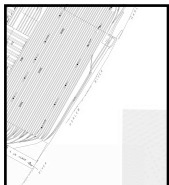
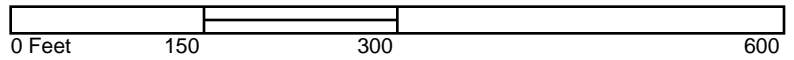
The certified Sanborn Library search results in this report can be authenticated by visiting [www.edrnet.com/sanborn](http://www.edrnet.com/sanborn) and entering the certification number. Only Environmental Data Resources Inc. (EDR) is authorized to grant rights for commercial reproduction of maps by The Sanborn Library LLC, the copyright holder for the collection.

Certification # BE82-4DE7-A087

Site Name: Landing Road  
 Address: Landing Road  
 City, ST, ZIP: Bronx, NY 10468  
 Client: TRC Environmental Consultants  
 EDR Inquiry: 4946149.3  
 Order Date: 05/24/2017  
 Certification # BE82-4DE7-A087  
 Copyright 2004




This Certified Sanborn Map combines the following sheets. Outlined areas indicate map sheets within the collection.



Volume 12S, Sheet 67  
 Volume 12S, Sheet 62  
 Volume 12S, Sheet 61  
 Volume 14, Sheet 29  
 Volume 14, Sheet 28



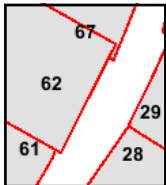





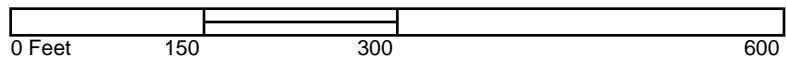
Site Name: Landing Road  
 Address: Landing Road  
 City, ST, ZIP: Bronx, NY 10468  
 Client: TRC Environmental Consultants  
 EDR Inquiry: 4946149.3  
 Order Date: 05/24/2017  
 Certification # BE82-4DE7-A087  
 Copyright 2003




This Certified Sanborn Map combines the following sheets.  
 Outlined areas indicate map sheets within the collection.



Volume 14, Sheet 29  
 Volume 14, Sheet 28  
 Volume 12S, Sheet 62  
 Volume 12S, Sheet 61  
 Volume 12S, Sheet 67

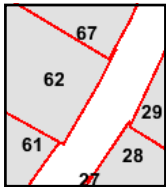

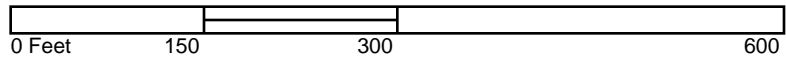




Site Name: Landing Road  
 Address: Landing Road  
 City, ST, ZIP: Bronx, NY 10468  
 Client: TRC Environmental Consultants  
 EDR Inquiry: 4946149.3  
 Order Date: 05/24/2017  
 Certification # BE82-4DE7-A087  
 Copyright 2002




This Certified Sanborn Map combines the following sheets.  
 Outlined areas indicate map sheets within the collection.



Volume 12S, Sheet 67  
 Volume 12S, Sheet 62  
 Volume 12S, Sheet 61  
 Volume 14, Sheet 29  
 Volume 14, Sheet 28





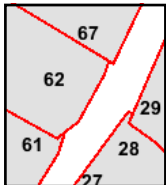

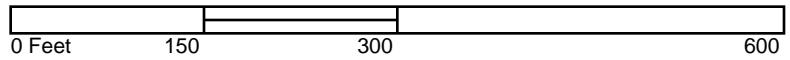
The certified Sanborn Library search results in this report can be authenticated by visiting [www.edrnet.com/sanborn](http://www.edrnet.com/sanborn) and entering the certification number. Only Environmental Data Resources Inc. (EDR) is authorized to grant rights for commercial reproduction of maps by The Sanborn Library LLC, the copyright holder for the collection.

Certification # BE82-4DE7-A087

Site Name: Landing Road  
 Address: Landing Road  
 City, ST, ZIP: Bronx, NY 10468  
 Client: TRC Environmental Consultants  
 EDR Inquiry: 4946149.3  
 Order Date: 05/24/2017  
 Certification # BE82-4DE7-A087  
 Copyright 2001




This Certified Sanborn Map combines the following sheets. Outlined areas indicate map sheets within the collection.



Volume 14, Sheet 29  
 Volume 14, Sheet 28  
 Volume 12S, Sheet 67  
 Volume 12S, Sheet 62  
 Volume 12S, Sheet 61

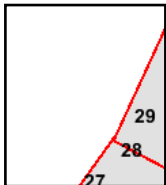
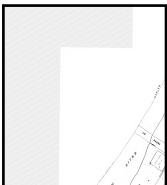







The certified Sanborn Library search results in this report can be authenticated by visiting [www.edrnet.com/sanborn](http://www.edrnet.com/sanborn) and entering the certification number. Only Environmental Data Resources Inc. (EDR) is authorized to grant rights for commercial reproduction of maps by The Sanborn Library LLC, the copyright holder for the collection.

This Certified Sanborn Map combines the following sheets. Outlined areas indicate map sheets within the collection.



Volume 14, Sheet 29  
 Volume 14, Sheet 28



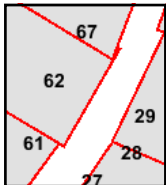
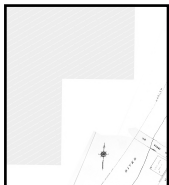
The certified Sanborn Library search results in this report can be authenticated by visiting [www.edrnet.com/sanborn](http://www.edrnet.com/sanborn) and entering the certification number. Only Environmental Data Resources Inc. (EDR) is authorized to grant rights for commercial reproduction of maps by The Sanborn Library LLC, the copyright holder for the collection.

Certification # BE82-4DE7-A087

Site Name: Landing Road  
 Address: Landing Road  
 City, ST, ZIP: Bronx, NY 10468  
 Client: TRC Environmental Consultants  
 EDR Inquiry: 4946149.3  
 Order Date: 05/24/2017  
 Certification # BE82-4DE7-A087  
 Copyright 1996

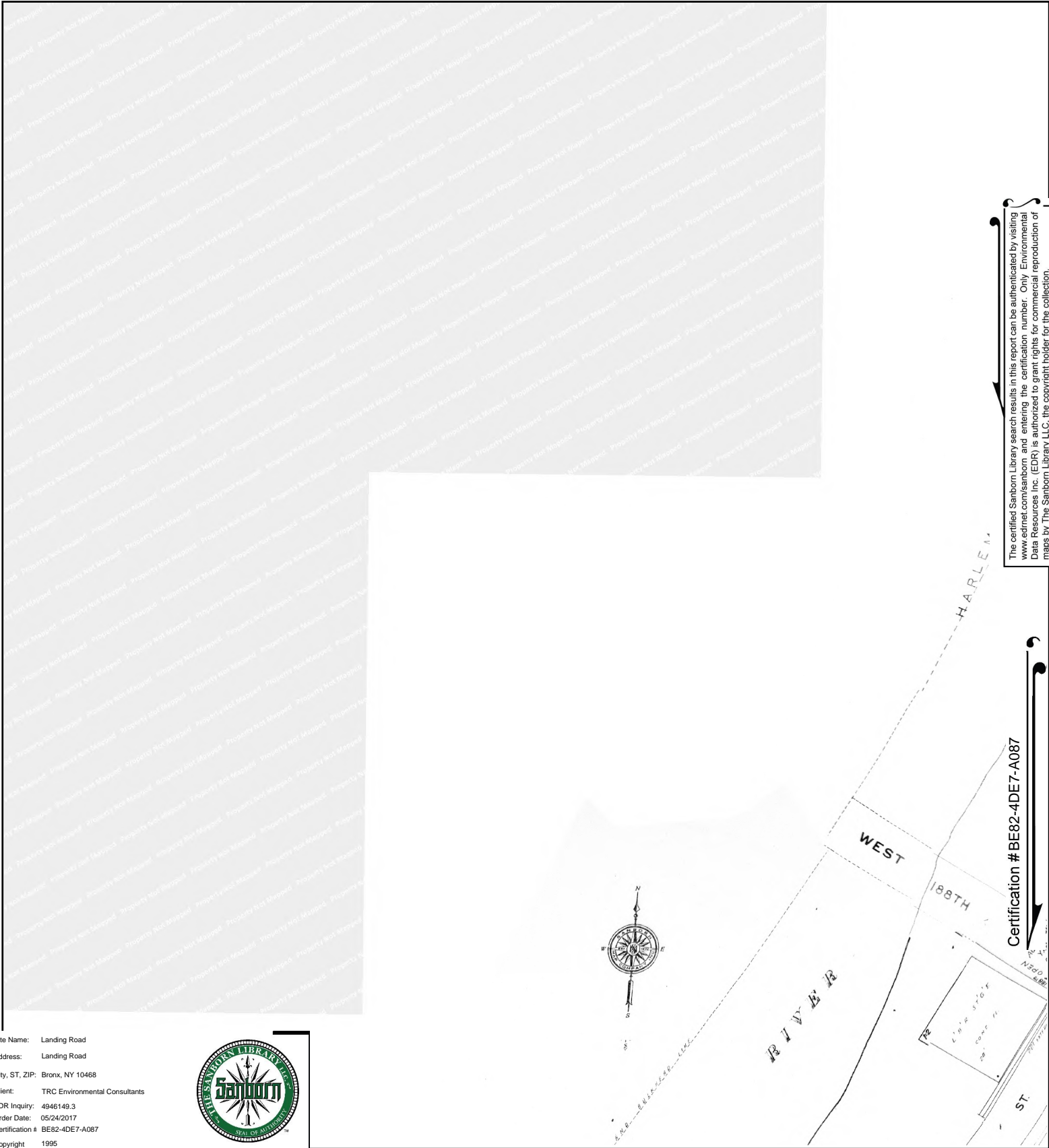


This Certified Sanborn Map combines the following sheets. Outlined areas indicate map sheets within the collection.



Volume 14, Sheet 29  
 Volume 14, Sheet 28  
 Volume 12, Sheet 67  
 Volume 12, Sheet 62  
 Volume 12, Sheet 61





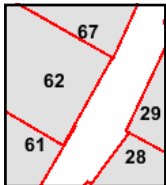
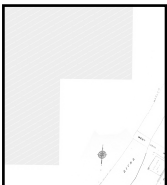
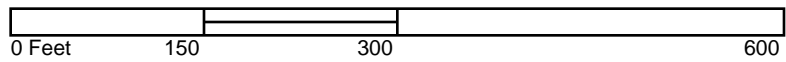
The certified Sanborn Library search results in this report can be authenticated by visiting [www.edrnet.com/sanborn](http://www.edrnet.com/sanborn) and entering the certification number. Only Environmental Data Resources Inc. (EDR) is authorized to grant rights for commercial reproduction of maps by The Sanborn Library LLC, the copyright holder for the collection.

Certification # BE82-4DE7-A087

Site Name: Landing Road  
 Address: Landing Road  
 City, ST, ZIP: Bronx, NY 10468  
 Client: TRC Environmental Consultants  
 EDR Inquiry: 4946149.3  
 Order Date: 05/24/2017  
 Certification # BE82-4DE7-A087  
 Copyright 1995




This Certified Sanborn Map combines the following sheets. Outlined areas indicate map sheets within the collection.



Volume 12, Sheet 67  
 Volume 12, Sheet 62  
 Volume 12, Sheet 61  
 Volume 14, Sheet 29  
 Volume 14, Sheet 28







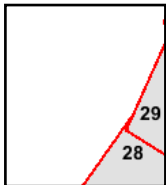

The certified Sanborn Library search results in this report can be authenticated by visiting [www.edrnet.com/sanborn](http://www.edrnet.com/sanborn) and entering the certification number. Only Environmental Data Resources Inc. (EDR) is authorized to grant rights for commercial reproduction of maps by The Sanborn Library LLC, the copyright holder for the collection.

Certification # BE82-4DE7-A087

Site Name: Landing Road  
 Address: Landing Road  
 City, ST, ZIP: Bronx, NY 10468  
 Client: TRC Environmental Consultants  
 EDR Inquiry: 4946149.3  
 Order Date: 05/24/2017  
 Certification # BE82-4DE7-A087  
 Copyright 1993




This Certified Sanborn Map combines the following sheets.  
 Outlined areas indicate map sheets within the collection.



Volume 14, Sheet 29  
 Volume 14, Sheet 28

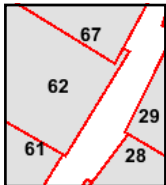

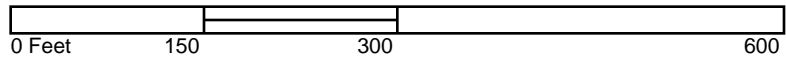




Site Name: Landing Road  
 Address: Landing Road  
 City, ST, ZIP: Bronx, NY 10468  
 Client: TRC Environmental Consultants  
 EDR Inquiry: 4946149.3  
 Order Date: 05/24/2017  
 Certification # BE82-4DE7-A087  
 Copyright 1992




This Certified Sanborn Map combines the following sheets.  
 Outlined areas indicate map sheets within the collection.



Volume 12, Sheet 67  
 Volume 12, Sheet 62  
 Volume 12, Sheet 61  
 Volume 14, Sheet 29  
 Volume 14, Sheet 28

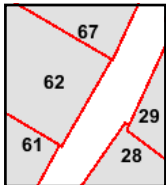

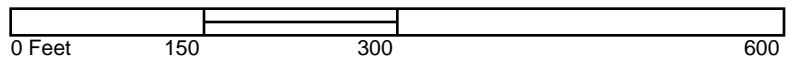




Site Name: Landing Road  
 Address: Landing Road  
 City, ST, ZIP: Bronx, NY 10468  
 Client: TRC Environmental Consultants  
 EDR Inquiry: 4946149.3  
 Order Date: 05/24/2017  
 Certification # BE82-4DE7-A087  
 Copyright 1991




This Certified Sanborn Map combines the following sheets.  
 Outlined areas indicate map sheets within the collection.



Volume 14, Sheet 29  
 Volume 14, Sheet 28  
 Volume 12, Sheet 67  
 Volume 12, Sheet 62  
 Volume 12, Sheet 61





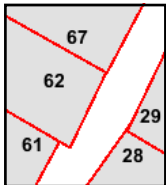

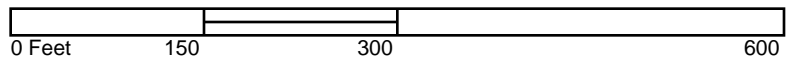


The certified Sanborn Library search results in this report can be authenticated by visiting [www.edrnet.com/sanborn](http://www.edrnet.com/sanborn) and entering the certification number. Only Environmental Data Resources Inc. (EDR) is authorized to grant rights for commercial reproduction of maps by The Sanborn Library LLC, the copyright holder for the collection.

Site Name: Landing Road  
 Address: Landing Road  
 City, ST, ZIP: Bronx, NY 10468  
 Client: TRC Environmental Consultants  
 EDR Inquiry: 4946149.3  
 Order Date: 05/24/2017  
 Certification # BE82-4DE7-A087  
 Copyright 1989




This Certified Sanborn Map combines the following sheets.  
 Outlined areas indicate map sheets within the collection.



Volume 14, Sheet 29  
 Volume 14, Sheet 28  
 Volume 12, Sheet 67  
 Volume 12, Sheet 62  
 Volume 12, Sheet 61

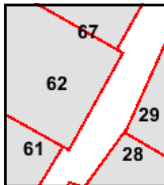
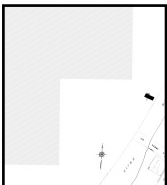
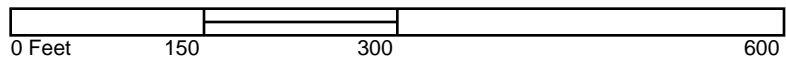




Site Name: Landing Road  
 Address: Landing Road  
 City, ST, ZIP: Bronx, NY 10468  
 Client: TRC Environmental Consultants  
 EDR Inquiry: 4946149.3  
 Order Date: 05/24/2017  
 Certification # BE82-4DE7-A087  
 Copyright 1986




This Certified Sanborn Map combines the following sheets.  
 Outlined areas indicate map sheets within the collection.



Volume 12, Sheet 62  
 Volume 12, Sheet 61  
 Volume 12, Sheet 67  
 Volume 14, Sheet 29  
 Volume 14, Sheet 28





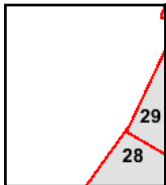
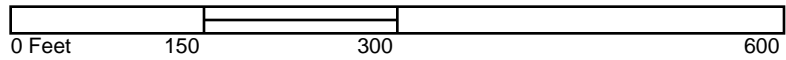
The certified Sanborn Library search results in this report can be authenticated by visiting [www.edrnet.com/sanborn](http://www.edrnet.com/sanborn) and entering the certification number. Only Environmental Data Resources Inc. (EDR) is authorized to grant rights for commercial reproduction of maps by The Sanborn Library LLC, the copyright holder for the collection.

Certification # BE82-4DE7-A087

Site Name: Landing Road  
 Address: Landing Road  
 City, ST, ZIP: Bronx, NY 10468  
 Client: TRC Environmental Consultants  
 EDR Inquiry: 4946149.3  
 Order Date: 05/24/2017  
 Certification # BE82-4DE7-A087  
 Copyright 1984




This Certified Sanborn Map combines the following sheets.  
 Outlined areas indicate map sheets within the collection.



Volume 14, Sheet 29  
 Volume 14, Sheet 28



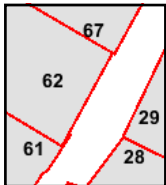

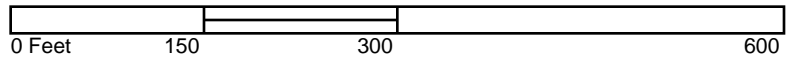




Site Name: Landing Road  
 Address: Landing Road  
 City, ST, ZIP: Bronx, NY 10468  
 Client: TRC Environmental Consultants  
 EDR Inquiry: 4946149.3  
 Order Date: 05/24/2017  
 Certification # BE82-4DE7-A087  
 Copyright 1981

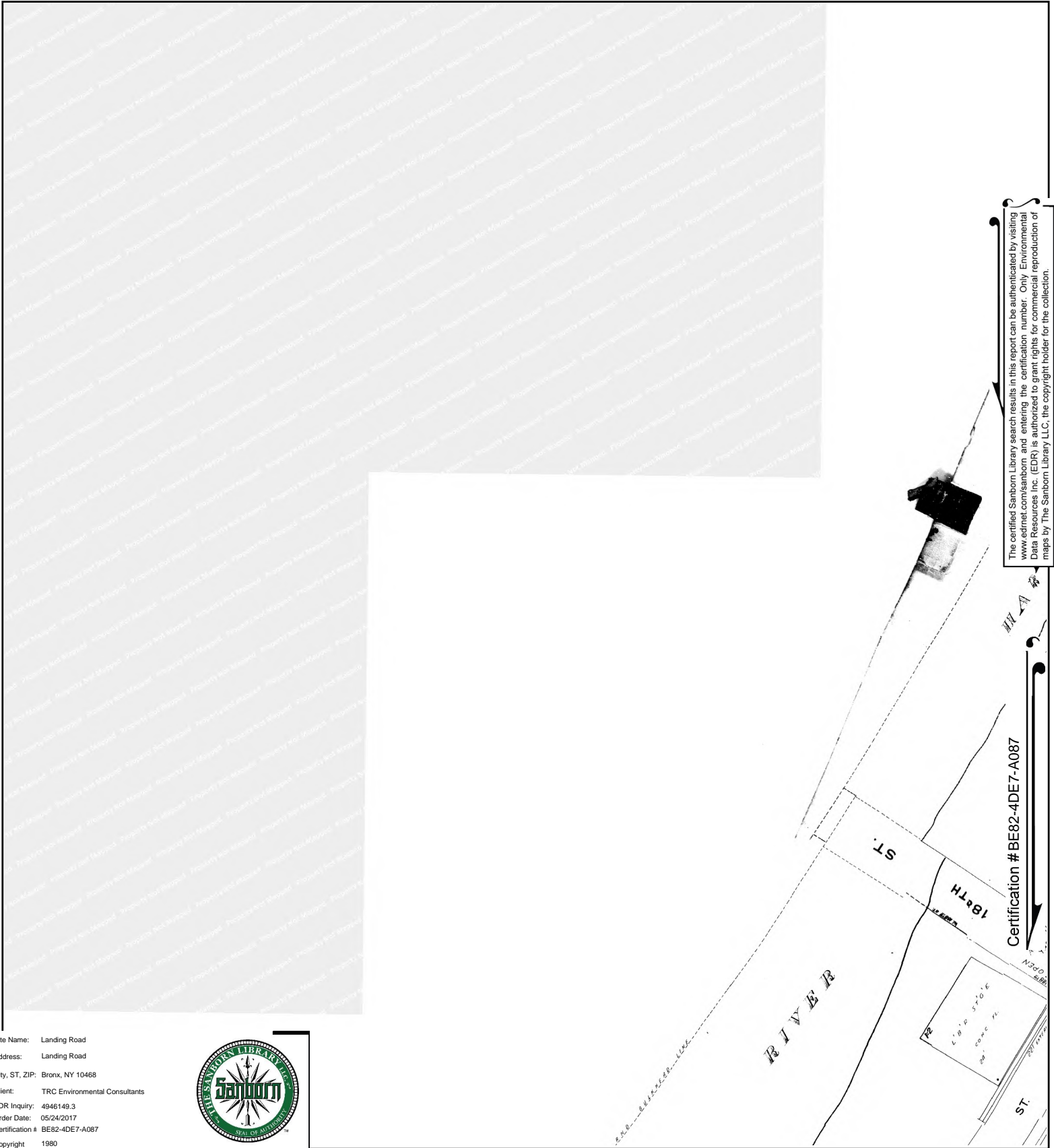


This Certified Sanborn Map combines the following sheets.  
 Outlined areas indicate map sheets within the collection.



Volume 14, Sheet 29  
 Volume 14, Sheet 28  
 Volume 12, Sheet 67  
 Volume 12, Sheet 62  
 Volume 12, Sheet 61

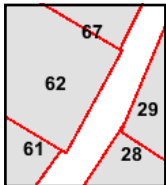
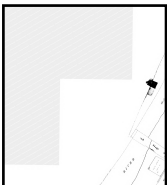
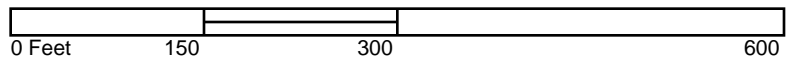




Site Name: Landing Road  
 Address: Landing Road  
 City, ST, ZIP: Bronx, NY 10468  
 Client: TRC Environmental Consultants  
 EDR Inquiry: 4946149.3  
 Order Date: 05/24/2017  
 Certification # BE82-4DE7-A087  
 Copyright 1980




This Certified Sanborn Map combines the following sheets.  
 Outlined areas indicate map sheets within the collection.



Volume 14, Sheet 29  
 Volume 14, Sheet 28  
 Volume 12, Sheet 62  
 Volume 12, Sheet 67  
 Volume 12, Sheet 61





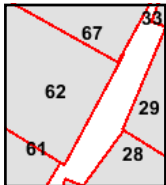
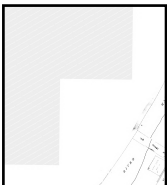
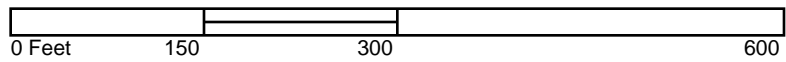
The certified Sanborn Library search results in this report can be authenticated by visiting [www.edrnet.com/sanborn](http://www.edrnet.com/sanborn) and entering the certification number. Only Environmental Data Resources Inc. (EDR) is authorized to grant rights for commercial reproduction of maps by The Sanborn Library LLC, the copyright holder for the collection.

Certification # BE82-4DE7-A087

Site Name: Landing Road  
 Address: Landing Road  
 City, ST, ZIP: Bronx, NY 10468  
 Client: TRC Environmental Consultants  
 EDR Inquiry: 4946149.3  
 Order Date: 05/24/2017  
 Certification # BE82-4DE7-A087  
 Copyright 1979



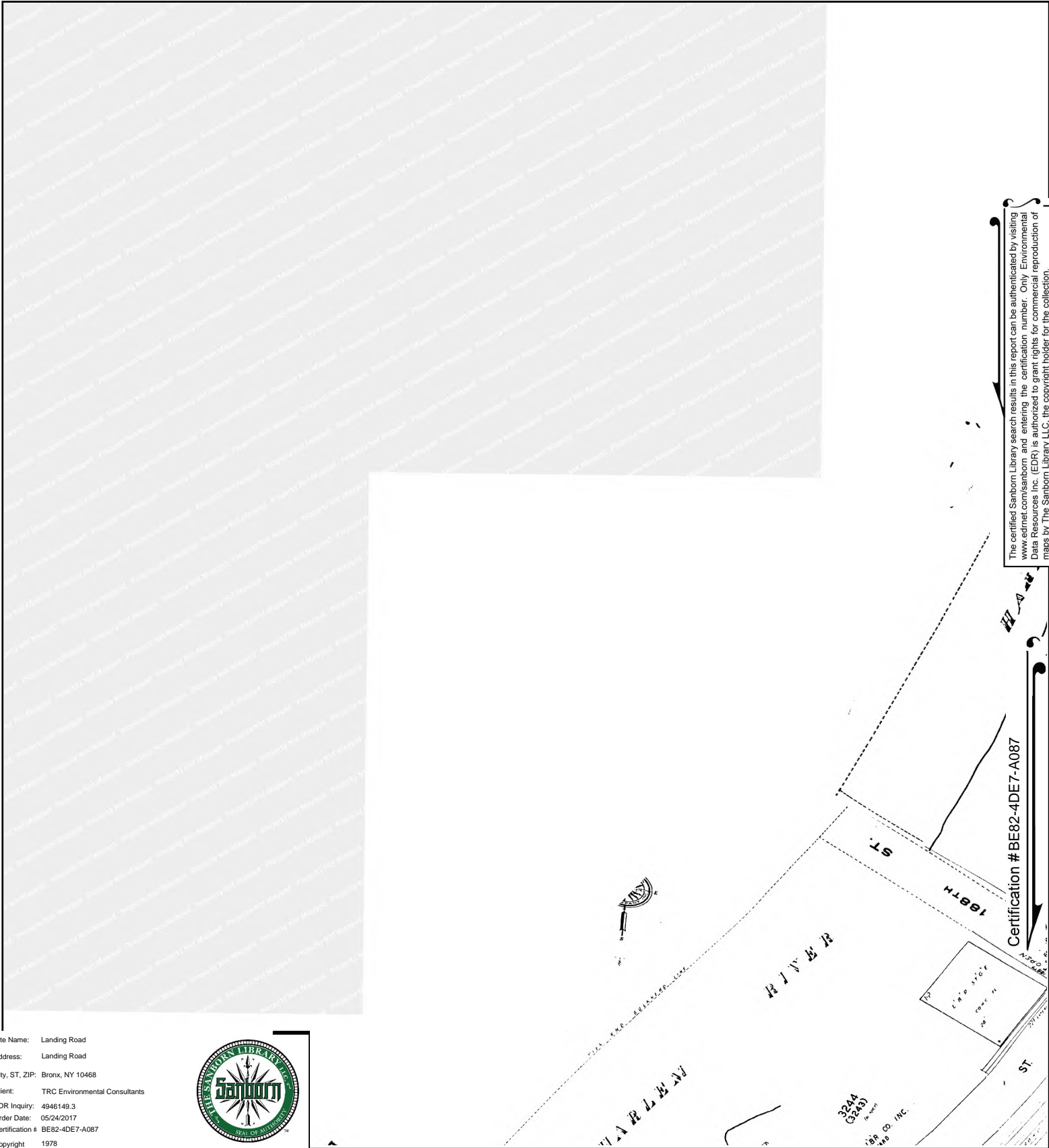
This Certified Sanborn Map combines the following sheets.  
 Outlined areas indicate map sheets within the collection.



- Volume 14, Sheet 29
- Volume 14, Sheet 28
- Volume 12, Sheet 61
- Volume 12, Sheet 67
- Volume 12, Sheet 62



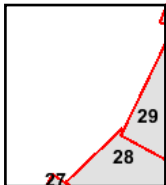
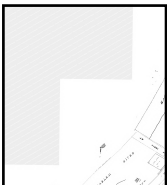
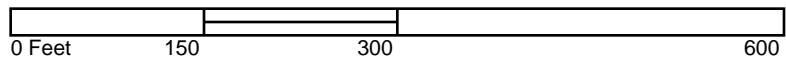




Site Name: Landing Road  
 Address: Landing Road  
 City, ST, ZIP: Bronx, NY 10468  
 Client: TRC Environmental Consultants  
 EDR Inquiry: 4946149.3  
 Order Date: 05/24/2017  
 Certification # BE82-4DE7-A087  
 Copyright 1978



This Certified Sanborn Map combines the following sheets.  
 Outlined areas indicate map sheets within the collection.



Volume 14, Sheet 29  
 Volume 14, Sheet 28

